



## PHASE I ENVIRONMENTAL SITE ASSESSMENT ASTM 1527-21

### Subject Property Information:

1986 Mountain View Dr  
Paradise, CA 95969  
APNs: 053-280-008 and 053-280-009

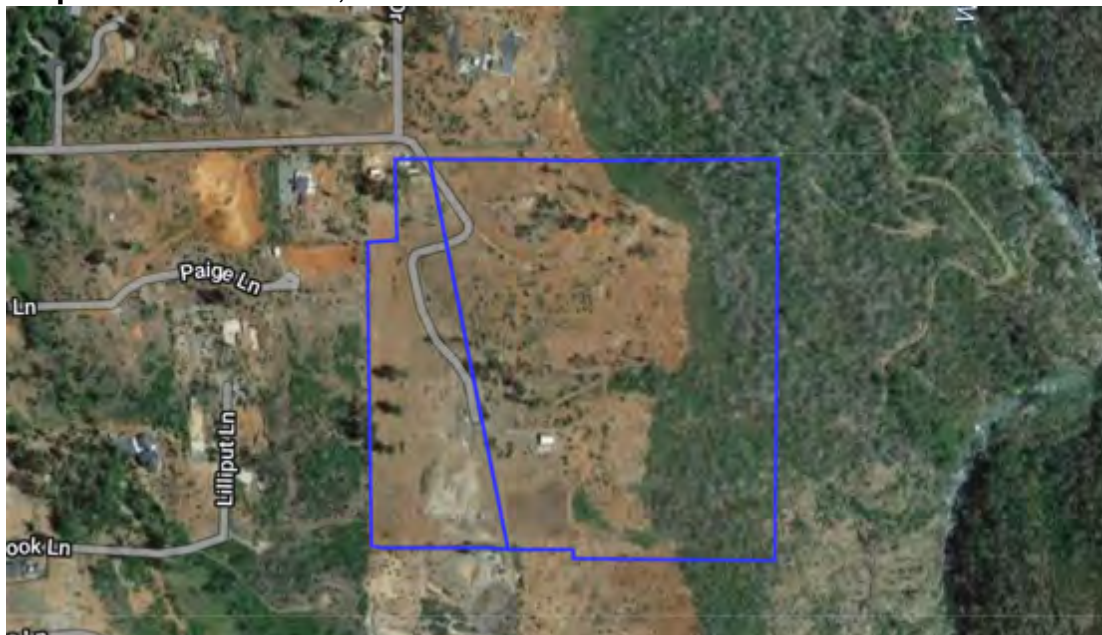
### Prepared for:

Dan Efseaff, District Manager  
Paradise Recreation and Parks District  
6626 Skyway  
Paradise, CA 95969

### Prepared by:

Chico Environmental Science & Planning  
333 Main Street, Suite 260  
Chico, CA 95928  
(530) 899-2900

**Prepared:** November 8, 2022



**TABLE OF CONTENTS**

1.0 INTRODUCTION ..... 4

    1.1 PURPOSE..... 4

    1.2 SCOPE OF WORK..... 4

    1.3 LIMITATIONS..... 5

    1.4 USER RELIANCE ..... 6

    1.5 LIMITING CONDITIONS ..... 8

2.0 SUBJECT PROPERTY DESCRIPTION ..... 8

    2.1 SUBJECT PROPERTY LOCATION AND LEGAL DESCRIPTION ..... 9

    2.2 CURRENT PROPERTY USE..... 9

    2.3 CURRENT USE OF ADJACENT PROPERTIES ..... 9

    2.4 PHYSICAL SETTING SOURCES ..... 9

        2.4.1 TOPOGRAPHY ..... 9

        2.4.2 HYDROLOGY ..... 9

        2.4.3 GEOLOGY/SOILS ..... 10

        2.4.4 FLOOD ZONE INFORMATION ..... 10

3.0 HISTORICAL INFORMATION ..... 11

    3.1 AERIAL PHOTOGRAPH REVIEW..... 11

    3.2 FIRE INSURANCE MAPS..... 12

    3.3 CITY DIRECTORIES..... 12

    3.4 HISTORICAL TOPOGRAPHIC MAPS ..... 12

4.0 REGULATORY RECORDS REVIEW ..... 14

    4.1 REGULATORY AGENCIES ..... 14

        4.1.1 STATE DPERATMENT ..... 14

        4.1.2 HEALTH DEPARTMENT ..... 14

        4.1.3 FIRE DEPARTMENT..... 14

        4.1.4 AIR POLLUTION CONTROL AGENCY..... 14

        4.1.5 REGIONAL WATER QUALITY AGENCY..... 14

        4.1.6 DEPARTMENT OF TOXIC SUBSTANCES CONTROL ..... 14

        4.1.7 BUILDING DEPARTMENT ..... 14

        4.1.8 PLANNING DEPARTMENT..... 14

        4.1.9 OIL AND GAS EXPLORATION ..... 14

        4.1.10 ASSESSOR’S OFFICE..... 14

        4.1.11 PUBLIC WORKS DEPARTMENT ..... 14

    4.2 MAPPED DATABASE RECORDS SEARCH ..... 15

        4.2.1 REGULATORY DATABASE SUMMARY ..... 21

        4.2.2 SUBJECT PROPERTY LISTINGS ..... 21

        4.2.3 ADJACENT PROPERTY LISTINGS..... 21

        4.2.4 SITES OF CONCERN LISTINGS..... 22

4.2.5 ORPHAN LISTINGS .....	22
5.0 USER PROVIDED INFORMATION AND INTERVIEWS .....	22
5.1 INTERVIEWS .....	22
5.1.1 INTERVIEW WITH OWNER .....	22
5.1.2 INTERVIEW WITH REPORT USER .....	23
5.1.3 INTERVIEW WITH KEY SITE MANAGER .....	23
5.1.4 INTERVIEWS WITH PAST OWNERS, OPERATORS AND OCCUPANTS .....	23
5.1.5 INTERVIEW WITH OTHERS .....	23
5.2 USER PROVIDED INFORMATION .....	23
5.2.1 TITLE RECORDS, ENVIRONMENTAL LEINS, AND AULS .....	23
5.2.2 SPECIALIZED KNOWLEDGE .....	23
5.2.3 ACTUAL KNOWLEDGE OF THE USER .....	24
5.2.4 VALUATION REDUCTION FOR ENVIRONMENTAL ISSUES .....	24
5.2.5 COMMONLY KNOWN OR REASONABLY ASCERTAINABLE INFORMATION ..	24
5.2.6 PREVIOUS REPORTS AND OTHER PROVIDED DOCUMENTATION .....	24
6.0 SUBJECT PROPERTY RECONNAISSANCE .....	24
6.1 GENERAL SUBJECT PROPERTY CHARACTERISTICS .....	25
6.2 POTENTIAL ENVIRONMENTAL HAZARDS .....	25
6.3 ADJACENT PROPERTY RECONNAISSANCE .....	26
7.0 FINDINGS AND CONCLUSIONS .....	26
8.0 SIGNATURES OF ENVIRONMENTAL PROFESSIONALS .....	26
9.0 REFERENCES .....	28

## FIGURES

FIGURE 1 – SUBJECT PROPERTY LOCATION MAP (TOPOGRAPHIC)

FIGURE 2 – SUBJECT PROPERTY LOCATION MAP (AERIAL)

FIGURE 3 – SUBJECT PROPERTY VICINITY MAP

FIGURE 4 – SUBJECT PROPERTY SOILS MAP

FIGURE 5 – AREAS OF CONCERN

## APPENDICES

APPENDIX A - HISTORICAL AERIAL PHOTOS

APPENDIX B - SANBORN FIRE INSURANCE MAPS

APPENDIX C - CITY DIRECTORIES

APPENDIX D - TOPOGRAPHIC MAPS

APPENDIX E - ENVIRONMENTAL DATA RESOURCES RADIUS REPORT

APPENDIX F - DUE DILIGENCE QUESTIONNAIRE

APPENDIX G – SUBJECT PROPERTY PHOTOGRAPHS

APPENDIX H – QUALIFICATIONS

## 1.0 INTRODUCTION

---

This report summarizes the findings of a Phase I Environmental Site Assessment (ESA) conducted by Chico Environmental Science and Planning on behalf of Paradise Recreation and Parks District (PRPD). This ESA was performed at 1986 Mountain View Drive in Paradise, CA (**Figure 1, Figure 2**). The investigated subject property consists of approximately 41.35 acres in Assessor's Parcel Numbers (APNs) 053-280-008 and 053-280-009.

### 1.1 PURPOSE

The purpose of this ESA is to review past and present land use practices, subject property operations and conditions, and nearby off-site land uses to evaluate the potential for soil and/or groundwater contamination of the subject property. The scope of services conducted for this ESA correspond to the American Society of Testing and Materials (ASTM) guidance presented in the ASTM Standard E 1527-21.

### 1.2 SCOPE OF WORK

This ESA was conducted in general conformance with ASTM Standards Designation E1527-21, and includes the following tasks:

- Review of pertinent, available documents and maps describing local geologic and hydrogeologic conditions;
- Review of readily available historical aerial photographs of the subject property and surrounding area. These photographs were reviewed for evidence of previous subject property activities and development which would suggest the potential presence of hazardous substances at the subject property;
- Review and interpretation of archival U.S. Geologic Survey (USGS) topographic maps of the Paradise area, for information regarding historical land use potentially involving the manufacture, generation, use, storage, and/or disposal of hazardous substances at the subject property and adjacent properties;
- Interviews of the property owner/occupants and other informed parties to assess the current and past land uses at the subject property;
- A reconnaissance of accessible portions of the subject property to assess evidence of current and/or past use or storage of toxic or hazardous materials; onsite ponds, landfills, drywells, waste streams or other disposal units; visible soil contamination, above-ground or underground storage tanks; electrical transformers containing polychlorinated biphenyls (PCBs); and drums, barrels and other storage containers;
- A visual review of adjacent properties to assess their potential to adversely impact the subject property;
- Review of the database list search conducted by Environmental Data Resources, Inc. of federal and state known or potentially hazardous waste sites or landfills, and sites currently under investigation for environmental violations;

- Inquiries to the Butte County Environmental Health Department for information regarding environmental permits, environmental violations or incidents, and/or the status of enforcement actions at the subject property or adjacent properties;
- Investigation of potential contamination from offsite migration of hazardous solids, liquids and vapors that could lead to a historical recognized environmental condition (HREC), controlled recognized environmental condition (CREC) or active recognized environmental condition (REC) in connection with the property; and
- Preparation of this report to present our findings and conclusions.

### 1.3 LIMITATIONS

The conclusions presented in this report are professional opinions based upon visual observations of the subject property and vicinity, and our interpretation of the available historical information and documents reviewed, as described in this report. All records were obtained by or under the supervision of an environmental professional or via a third-party vendor specializing in retrieval of such information. All provided records and information were assumed to be true and complete unless otherwise known or determined inaccurate. The conclusions are intended exclusively for the purpose outlined in this report, and at the subject property location and project indicated. This report was completed and intended solely for the use of PRPD and their affiliates. The scope of services performed in execution of this investigation may not be appropriate to satisfy the needs of other users, and any use or reuse of this document or the findings, conclusions, or recommendations presented herein is at the sole risk of said user.

It should be recognized that this study was not intended to be a definitive investigation of potential environmental impacts at the subject property. Given that the scope of services for this investigation was limited, it is possible that currently unrecognized contamination may exist at the subject property.

Opinions and recommendations presented herein apply to the existing and reasonably foreseeable subject property conditions at the time of our assessment. They cannot necessarily apply to subject property changes of which this office is unaware and has not had the opportunity to evaluate. Changes in the conditions of this property may occur with time due to natural processes or works of man on the subject property or adjacent properties. Changes in applicable standards may also occur as a result of legislation or the broadening of knowledge. Accordingly, the findings of this report may be invalidated, wholly or in part, by changes beyond our control.

## 1.4 USER RELIANCE

November 8, 2022

To:

Re: 1986 Mountain View Drive  
Paradise, CA 95969 ("Subject Property"):  
APNs 053-280-008 and 053-280-009

Dear Lender and SBA:

John Lane of Chico Environmental Science & Planning ("Environmental Professional") meets the definition of an Environmental Professional as defined by 40 C.F.R. § 312.10(b) and has performed the following Environmental Investigation:

A Phase I Environmental Site Assessment of the Subject Property dated November 8, 2022 conducted in accordance with ASTM International's most recent standard (currently ASTM E1527-21). In addition, the Environmental Professional has addressed the performance of the "additional inquiries" set forth at 40 C.F.R. § 312.22;

Reliance by SBA and Lender. Environmental Professional (and Environmental Professional's firm, where applicable) understand(s) that the Property may serve as collateral for an SBA guaranteed loan, a condition for which is an Environmental Investigation of the Property by an Environmental Professional. Environmental Professional (and Environmental Professional's firm, where applicable) authorize(s) Lender and SBA to use and rely upon the Environmental Investigation. Further, Environmental Professional (and Environmental Professional's firm, where applicable) authorize(s) Lender and SBA to release a copy of the Environmental Investigation to the borrower for information purposes only.

Insurance Coverage. Environmental Professional (and Environmental Professional's firm, where applicable) certifies that he or she or the firm is covered by errors and omissions liability insurance with a minimum coverage of \$1,000,000 per claim (or occurrence), that the policy includes language that will provide coverage for Lender and SBA and that evidence of this insurance is attached. As to the Lender and SBA, Environmental Professional (and Environmental Professional's firm, where applicable) specifically waive(s) any dollar amount limitations on liability up to \$1,000,000 and further waives any right to indemnification by the Lender and SBA.

Impartiality. Environmental Professional certifies that (1) to the best of his or her knowledge, Environmental Professional is independent of and not a representative, nor an employee or affiliate of seller, borrower, operating company, or any person in which seller has an ownership interest; and (2) the Environmental Professional has not been unduly influenced by any person with regard to the preparation of the Environmental Investigation or the contents thereof.

Acknowledgment. The undersigned acknowledge(s) and agree(s) that intentionally falsifying or concealing any material fact with regard to the subject matter of this letter or the Environmental Investigations may, in addition to other penalties, result in prosecution under applicable laws including 18 U.S.C. § 1001.



---

Environmental Professional  
Printed Name: John Lane, Owner/Principal Scientist  
Chico Environmental Science & Planning



## 1.5 LIMITING CONDITIONS

This report does not include a limited (i.e., non-AHERA) asbestos survey, a limited radon survey, or a limited lead paint survey.

The title search is not included in our scope of services. However, we can arrange for a title and chain-of-title search for an additional fee.

The work conducted by Chico Environmental personnel with training and experience in hazardous substances investigations and was supervised by an Environmental Professional (as defined in ASTM 1527-21) and a California Professional Geologist. It is possible that this preliminary evaluation may reveal the need to perform more detailed (Phase II) field investigations (subsurface, surface, or air) to assess the potential presence of, or demonstrate the absence of, contaminated building media, soil, or groundwater beneath the subject property. Such investigations are outside the scope of this report.

The Phase I ESA is a limited and non-exhaustive survey that is intended to evaluate whether readily available information indicates that the historic or current use of the subject property resulted in contamination by hazardous substances or waste. As a result, without a comprehensive sampling and analysis program or implementation of services beyond the original scope of work, certain potential conditions, including, but not limited to those summarized below, may not be revealed:

- Naturally occurring toxic substances or elements found in the subsurface soils, rocks, or water
- Toxic substances commonly found in current habitable environments, such as stored household products, building materials, and consumables.
- Biological or infectious agents and pathogens.
- Contaminant plumes (liquid or gaseous) below the surface from a remote or unknown source.
- Inaccessible or concealed areas that may store or contain hazardous substances or wastes.
- Unknown, unreported, and not readily visible subject property contamination, which may have been caused by "midnight" dumping and/or accidental spillage.

## 2.0 SUBJECT PROPERTY DESCRIPTION

---

The subject property is located in Paradise, CA approximately 700 feet west of the Feather River and 1700 feet east of Pentz Road. The subject property is approximately 41.35 acres and is currently used for residential purposes, a service shop area, and for general storage of miscellaneous equipment. This ESA was performed as part of due diligence necessary for a California Environmental Quality Act Initial Study for a real estate transaction. The subject

property is currently split into two parcels, including APNs 053-280-008 and 053-280-009, and both parcels are included in this real estate transaction. Two structures were located on parcel 053-280-008 and were burned in the 2018 Camp Fire. One structure was located on 053-280-009 and was additionally burned in the 2018 Camp Fire. Camp Fire debris removal for the address 1986 Mountain View Drive was completed by the Alternative Program on April 17, 2020.

## 2.1 SUBJECT PROPERTY LOCATION AND LEGAL DESCRIPTION

The subject property is located in Paradise, CA approximately 700 feet west of the Feather River and 1700 feet east of Pentz Road in Butte County, California. The subject property is situated on Assessor's Parcel Numbers (APN) 053-280-008 and 053-280-009. The subject property is located in Township 22N, Range 4E, Section 18 and latitude/longitude: 39.76868241137864, -121.56753963558197.

## 2.2 CURRENT PROPERTY USE

The subject property is approximately 41.35 acres and is currently used for residential purposes, a service shop area, and for general storage of miscellaneous equipment. (**Figure 3**).

## 2.3 CURRENT USE OF ADJACENT PROPERTIES

The subject property is surrounded by residential properties to the north, west, and south that were destroyed in the 2018 Camp Fire. Land to the east is undeveloped Bureau of Land Management (BML) land that includes the West Branch Feather River.

## 2.4 PHYSICAL SETTING SOURCES

See Section 9.0 REFERENCES

### 2.4.1 TOPOGRAPHY

The topography of the subject property is sloped to the east, and ranges from 1682' to 2103; above mean sea level (msl). The subject property is situated in eastern Paradise. Topographic map coverage of the subject property area is provided by the current United States Geological Survey (USGS) Paradise East Quadrangle 7.5-minute series topographic map (2022 Paradise East).

### 2.4.2 HYDROLOGY

The subject property is located in the Feather River hydrologic unit in the West Branch Feather River watershed. From this watershed water flows north-to-south in the North Fork Feather Watershed near the watershed's drainage divide with the Mills-Big Chico Watershed and Upper Butter Watershed.

### 2.4.3 GEOLOGY/SOILS

The subject property is located in the eastern periphery of the Sacramento Valley and the southwestern foothills of the Cascade Range. The Sacramento Valley is the northern one-third of the Central Valley of California, which extends approximately 400 miles from the Tehachapi Mountains on the south to the Klamath Mountains in the north. The Sacramento Valley trough is strongly asymmetric with the deepest part of the trough west of the apparent surface axis of the valley. The valley is bordered to the east by the Sierra Nevada to the north by the Klamath and Cascade Ranges and to the west by the Coast Ranges.

The Sacramento Valley was formed by downwarping of the west side of the Sierran block contemporaneous to uplift and erosion of the Sierra Nevada to the east, the Klamath and Cascade ranges to the north, and the Coast Ranges to the west. The valley is underlain by a basement complex composed of Paleozoic and Mesozoic granites and metamorphic rocks. The basement complex is overlain by a thick sequence of marine and non-marine sediments ranging in age from Cretaceous to Quaternary. The upper 1000 meters of the non-marine sediments are composed of sediments of volcanic origin, which were transported into the valley from the east as mudflows and stream carried sediments.

Paradise is situated on the eastern rim of the Great Valley, defined today by the floodplains of the Sacramento River and its tributaries. Around Paradise these sediments are dominated by thick fans of Feather River sediments, but just east of this there is a thin, north-south band of late Cretaceous sediments. These sit on top of the Sierran basement, which beneath Paradise comprise greenschist-facies metavolcanic rocks of Jurassic age, giving way to granites of the Sierra batholith to the east. These are manifestations of a vigorous island arc sequence, built out over an east-dipping subduction zone of mid- to late Mesozoic age. The gold veins lace this ancient arc, remobilized by Mesozoic shearing and intrusions of igneous rock. The crystalline foothills are locally overlain by a Cenozoic sequence of Eocene clean beach sands overlain by Neogene volcanics, including the Diamond Head-like profile of Table Mountain.

The stratigraphy of the vicinity generally consists of Tertiary pyroclastic and volcanic mudflow deposits (Cascade Range) (NRCS 2021). Site soils primarily consist of Paradise loam with 2-30% slopes, Ultic Haploxeralfs-Rockstripe-Rock outcrop cliffs with 30-50%, and Schoot-rock outcrop with 30-50% slopes.

### 2.4.4 FLOOD ZONE INFORMATION

The subject property is not within a 100, 200 or 500-year flood zone.

### 3.0 HISTORICAL INFORMATION

---

#### 3.1 AERIAL PHOTOGRAPH REVIEW

Historical aerial photographs of the subject property vicinity for the years 1952, 1973, 1975, 1984, 1993, 1998, 2006, 2009, 2012, and 2016 were provided by Environmental Data Resources, Inc. These photographs were reviewed and interpreted for indications of past subject property and adjacent land uses that may have involved the manufacture, generation, use, storage, and/or disposal of hazardous materials. Referenced aerial photographs are included in **Appendix A** of this report.

- 1952** The subject property appears undeveloped. West Branch Feather River is visible to the east of the subject property. Orchards are located to the northwest of the subject property. Surrounding properties to the north, south and west appear undeveloped.
- 1973** The subject property appears undeveloped, with a dirt access road entering the property from the northwest corner. Dense vegetation covers the subject property. The surrounding properties appear undeveloped.
- 1975** The subject property appears undeveloped. Surrounding properties to the northwest are developed.
- 1984** Vegetation has been cleared from the western portion of the subject property and a structure has been developed in the northwest.
- 1993** A small amount of trees have been planted in rows in the northwestern corner of the subject property. An additional structure is located in the southern end of the subject property, with a dirt access road. The eastern portion of the parcel remains densely vegetated.
- 1998** There is little change from the previous image.
- 2006** There is little change from the previous image.
- 2009** Additional vegetation has been removed from the southwestern portion of the subject property. A residence is visible just south of the subject property boundary.
- 2012** There is little change from the previous image.
- 2016** There is little change from the previous image.

### 3.2 FIRE INSURANCE MAPS

The complete holdings of the Sanborn Library, LLC collection were searched based on the subject property information and fire insurance maps covering the subject property were not found (**Appendix B**).

### 3.3 CITY DIRECTORIES

City Directories for this property were available for the years 1986, 1992, 1995, 2000, 2005, 2010, 2014, 2017 (**Appendix C**).

- 1986** The property was owned by Anne Benoit and Jos P. McNally
- 1992** The subject property was owned by Joseph P McNally and Jos P. McNally.
- 1995** The subject property was owned by Joseph P. McNally and Mountain View Trees.
- 2000** The subject property was owned by Joseph P. McNally, Mountain View Trees, and Anne Benoit.
- 2005** The subject property was owned by Joseph McNally and Mountain View Christmas Trees.
- 2010** The subject property was owned by Joseph P. McNally and Mountain View Christmas Trees.
- 2014** The subject property was owned by Joseph P. McNally and Mountain View Christmas Trees.
- 2017** The subject property was owned by Joseph P. McNally and Mountain View Christmas Trees.

### 3.4 HISTORICAL TOPOGRAPHIC MAPS

In order to corroborate and supplement information obtained through the review of maps and discussions with agency and other contacts, archival topographic maps were reviewed and interpreted for indication of topographic and land use change. Maps are cited by quadrangle name, scale, and year of publication. Historical topographic maps are included in **Appendix D**.

#### **USGS California Chico Sheet, 1:125,000 scale, 1891**

The subject property is undeveloped land located east of Paradise and west of the West Branch of the Feather River. Tributaries to the Feather River are located north and south of the subject property. The subject property is located at 2000ft elevation, with a steep eastern-facing slope along the eastern border. Pentz Road and Bille Road are located west of the subject property.

**USGS California Chico Sheet, 1:125,000 scale, 1893**

There is no change from the previous image.

**USGS California Chico Sheet, 1:125,000 scale, 1895**

The southern portion of the subject property is partially located on an area labeled as “National Forest”. There are no other changes.

**USGS Paradise Quadrangle, Calif., 15 Minute Series, 1:62,500 scale, 1953**

The Upper Miocene Canal has been constructed east of the subject property, and west of the Feather River. The Town of Paradise has been developed further east, with residences indicated just north, south and east of the subject property. There has not been any development directly east of the subject property. Made de Oro Mine is indicated southeast of the subject property, on the eastern side of the Feather River along Ponderosa Way The subject property appears to be undeveloped.

**USGS Paradise Quadrangle, Calif., 7.5 Minute Series, 1:24,000 scale, 1980**

The subject property remains undeveloped and is surrounded by low-density housing to the north and high-density housing to the east and south. The property is shown to slope east towards the Miocene Canal and the West Branch Feather River. A tributary to the West Branch Feather River is indicated just south of the subject property. Dry Creek is shown east of the subject property.

**USGS Paradise East Quadrangle, Calif., 7.5 Minute Series, 1:24,000 scale, 1994**

The subject property and immediate adjacent property west remain undeveloped. Low-density housing occurs to the east, and high-density housing is indicated to the north and south. The site appears to have access via paved Stark Lane and an unpaved access road.

**USGS Paradise East Quadrangle, Calif., 7.5 Minute Series, 1:24,000 scale, 2012**

There is little change from the previous image. Further development of the town of Paradise has occurred to the north, east and south. The subject property appears to be accessed by Stark Lane. No dwellings are indicated on the subject property.

**USGS Paradise East Quadrangle, Calif., 7.5 Minute Series, 1:24,000 scale, 2015**

The subject property appears to have access from the north via Bille Road and from the south via an unmarked road. No dwellings are indicated on the subject property.

**USGS Paradise East Quadrangle, Calif., 7.5 Minute Series, 1:24,000 scale, 2018**

There is little change from the previous map.

## 4.0 REGULATORY RECORDS REVIEW

---

### 4.1 REGULATORY AGENCIES

A review of readily available agency lists was conducted for information regarding hazardous substance releases, landfills, hazardous waste facilities, or environmental investigations at or near the subject property. Inquiries were made to the local Certified Unified Program Agency (CUPA), the Butte County Environmental Health Division. A search of state and federal agency databases was obtained from Environmental Data Resources, Inc. (EDR).

#### 4.1.1 STATE DEPARTMENT

No records pertaining to this property were available.

#### 4.1.2 HEALTH DEPARTMENT

No records pertaining to hazardous materials for this property were available.

#### 4.1.3 FIRE DEPARTMENT

No records pertaining to hazardous materials for this property were available.

#### 4.1.4 AIR POLLUTION CONTROL AGENCY

No records pertaining to hazardous materials for this property were available.

#### 4.1.5 REGIONAL WATER QUALITY AGENCY

No records pertaining to hazardous materials for this property were available.

#### 4.1.6 DEPARTMENT OF TOXIC SUBSTANCES CONTROL

No records pertaining to hazardous materials for this property were available.

#### 4.1.7 BUILDING DEPARTMENT

No records pertaining to hazardous materials for this property were available.

#### 4.1.8 PLANNING DEPARTMENT

No records pertaining to hazardous materials for this property were available.

#### 4.1.9 OIL AND GAS EXPLORATION

No records pertaining to hazardous materials for this property were available.

#### 4.1.10 ASSESSOR'S OFFICE

No records pertaining to hazardous materials for this property were available.

#### 4.1.11 PUBLIC WORKS DEPARTMENT

No records pertaining to hazardous materials for this property were available.

## 4.2 MAPPED DATABASE RECORDS SEARCH

Chico Environmental reviewed information gathered from several environmental databases through Environmental Data Resources to evaluate whether activities on or near the subject property have the potential to impact environmental conditions at the subject property. EDR reviews databases compiled by federal, state, and local governmental agencies. The complete list of reviewed databases is provided in the EDR report, included in **Appendix E** and is summarized in **Table 1**. It should be noted that this information is reported as Chico Environmental received it from EDR, which in turn reports information as it is provided in various government databases. It is not possible for either Chico Environmental or EDR to verify the accuracy or completeness of information contained in these databases. However, the use of and reliance on this information is a generally accepted practice in the conduct of environmental due diligence.

Properties located hydraulically down gradient, cross gradient and/or at an excessive distance from the subject property are unlikely to adversely impact the subject property. Sites that are located within proximity and hydraulically up gradient of the subject property were further investigated to determine project status and potential threat of offsite contamination. Many of the databases searched by EDR are informational and do not necessarily indicate incidents of contamination.

EDR database listings are summarized on the following page. A complete listing of the EDR report, including descriptions of each database can be found in **Appendix E**.

TABLE 1: ENVIRONMENTAL DATA RESOURCES RESULTS SUMMARY		
STANDARD ENVIRONMENTAL DATABASES	SURVEY DISTANCE	OCCURENCES
United States Environmental Protection Agency (EPA) National Priority List (NPL) for Superfund Sites	1.0 mile	0
United States Environmental Protection Agency (EPA) National Priority List for Delisted Superfund Sites (Delisted NPL)	1.0 mile	0
Federal Comprehensive Environmental Response, Compensation and Liability Act (CERCLA) removals and CERCLA orders Federal Facility	0.5 miles	0
Federal Comprehensive Environmental Response, Compensation and Liability Act (CERCLA) removals and CERCLA orders / SEMS	0.5 miles	0
U.S. EPA CERCLIS No Further Remedial Action Planned (NFRAP) List/SEMS Archive	0.5 miles	0
U.S. EPA Resource Conservation and Recovery Act (RCRA) Corrective Action (CORRACTS) List	1.0 mile	0
U.S. EPA RCRA Permitted Treatment, Storage, and Disposal Facilities (RCRA-TSDF)	0.5 miles	0



TABLE 1: ENVIRONMENTAL DATA RESOURCES RESULTS SUMMARY		
STANDARD ENVIRONMENTAL DATABASES	SURVEY DISTANCE	OCCURENCES
Federal RCRA Generators List-LQG	0.25 miles	0
Federal RCRA Generators List-SQG	0.25 miles	0
Federal RCRA Generators List-VSQQ	0.25 miles	0
Federal Engineering Controls Registries (US ENG CONTROLS)	0.5 miles	0
Federal Institutional Controls Registries (US INST CONTROLS)	0.5 miles	0
Local Land Records (LUCIS)	0.5 miles	0
U.S. EPA Emergency Response Notification System (ERNS) List	0.001 miles	0
State - and Tribal - Equivalent NPL (RESPONSE)	1.0 miles	0
State - and Tribal – Hazardous Waste Facilities (ENVIROSTOR)	1.0 miles	0
State and tribal landfill and/or solid waste disposal site lists (SWF/LF)	0.5 miles	0
<b>State – and Tribal - Leaking Underground Storage Tank List (LUST)</b>	<b>0.5 miles</b>	<b>1</b>
State – and Tribal - Leaking Underground Storage Tank List (CPS-SLIC)	0.5 miles	0
State – and Tribal - Leaking UST List (INDIAN LUST)	0.5 miles	0
State – and Tribal – registered storage tank list (UST)	0.25 miles	0
State – and Tribal – registered storage tank list (AST)	0.25 miles	0
State – and Tribal – registered storage tank list (INDIAN UST)	0.25 miles	0
State – and Tribal – registered storage tank list (FEMA UST)	0.25 miles	0
State – and Tribal – voluntary cleanup sites (VCP)	0.5 miles	0
State – and Tribal – voluntary cleanup sites (INDIAN VCP)	0.5 miles	0
Local Brownfield Lists (US BROWNFIELDS)	0.5 miles	0

**TABLE 1: ENVIRONMENTAL DATA RESOURCES RESULTS SUMMARY**

<b>STANDARD ENVIRONMENTAL DATABASES</b>	<b>SURVEY DISTANCE</b>	<b>OCCURENCES</b>
Local Lists of Landfill / Solid Waste Disposal Sites (ODI)	0.5 miles	0
Local Lists of Landfill / Solid Waste Disposal Sites (DEBRIS REGION 9)	0.5 miles	0
Local Lists of Landfill / Solid Waste Disposal Sites (WMUDS/SWAT)	0.5 miles	0
Local Lists of Landfill / Solid Waste Disposal Sites (SWRCY)	0.5 miles	0
Local Lists of Landfill / Solid Waste Disposal Sites (HAULERS)	0.001 miles	0
Local Lists of Landfill / Solid Waste Disposal Sites (INDIAN ODI)	0.5 miles	0
Local Lists of Hazardous waste / Contaminated Sites (US CDL)	0.001 miles	0
Local Lists of Hazardous waste / Contaminated Sites (HIST Cal-Sites)	1.0 mile	0
Local Lists of Hazardous waste / Contaminated Sites (SCH)	0.25 miles	0
Local Lists of Hazardous waste / Contaminated Sites (TOXIC Pits)	1.0 mile	0
Local Lists of Hazardous waste / Contaminated Sites (CDL)	0.001 miles	0
Local Lists of Hazardous waste / Contaminated Sites (US HIST CDL)	0.001 miles	0
Local Lists of Hazardous waste / Contaminated Sites (CERS HAZ WASTE)	0.25 miles	0
Local Lists of Registered Storage Tanks (CERS TANKS)	0.25 miles	0
Local Lists of Registered Storage Tanks (CA FID UST)	0.25 miles	0
Local Lists of Registered Storage Tanks (HIST UST)	0.25 miles	0
Local Lists of Registered Storage Tanks (SWEEPS UST)	0.25 miles	0
Local Land Records (LIENS 2)	0.001 miles	0
Local Land Records (LIENS)	0.001 miles	0
Local Land Records (DEED)	0.5 miles	0

**TABLE 1: ENVIRONMENTAL DATA RESOURCES RESULTS SUMMARY**

<b>STANDARD ENVIRONMENTAL DATABASES</b>	<b>SURVEY DISTANCE</b>	<b>OCCURENCES</b>
Records of Emergency Release Reports (HMIRS)	0.001 miles	0
Records of Emergency Release Reports (CHMIRS)	0.001 miles	0
Records of Emergency Release Reports (LDS)	0.001 miles	0
Military Cleanup Sites (MCS)	0.001 miles	0
Spills 90 Data from First Search (SPILLS 90)	0.001 miles	0
Resource Conservation and Recovery (RCRA-NonGen)	0.25 miles	0
Incident and Accident Data (DOT OPS)	0.001 miles	0
Department of Defense Sites (DOD)	1.0 miles	0
Formerly Used Defense Sites (FUDS)	1.0 miles	0
Superfund (CERCLA) Consent Decrees (CONSENT)	1.0 miles	0
Records of Decision (ROD)	1.0 miles	0
Uranium Mill Tailings Sites (UMTRA)	0.5 miles	0
Mines Master Index File (US MINES)	0.25 miles	0
Toxic Chemical Release Inventory System (TRIS)	0.001 miles	0
Toxic Substances Control Act (TSCA)	0.001 miles	0
FIFRA/ TSCA Tracking System - FIFRA (Federal Insecticide, Fungicide, & Rodenticide (FTTS))	0.001 miles	0
FIFRA/TSCA Tracking System Administrative Case Listing (HIST FTTS)	0.001 miles	0
Section 7 Tracking Systems (SSTS)	0.001 miles	0
Integrated Compliance Information System (ICIS)	0.001 miles	0
PCB Activity Database System (PADS)	0.001 miles	0

TABLE 1: ENVIRONMENTAL DATA RESOURCES RESULTS SUMMARY		
STANDARD ENVIRONMENTAL DATABASES	SURVEY DISTANCE	OCCURENCES
Material Licensing Tracking System (MLTS)	0.001 miles	0
Radiation Information Database (RADINFO)	0.001 miles	0
Facility Index System/Facility Registry System (FINDS)	0.001 miles	0
Enforcement and Compliancer History (ECHO)	0.001 miles	0
RCRA Administrative Action Tracking System (RAATS)	0.001 miles	0
Risk Management Plans (RMP)	0.001 miles	0
Bond Expenditure Plan (CA BOND EXP. PLAN)	1.0 miles	0
UIC Listing (UIC)	0.001 miles	0
NPDES Permits Listing (NPDES)	0.001 miles	0
<b>"Cortese" Hazardous Waste &amp; Substances Sites List (Cortese)</b>	<b>0.5 miles</b>	<b>1</b>
Historical "Cortese" Hazardous Waste & Substances Sites List (HIST CORTESE)	0.5 miles	0
CUPA Resources List (CUPA Listings)	0.25 miles	0
Butte County (CA CHICO CO. MS)	0.25 miles	0
Proposition 65 Records (Notify 65)	1.0 miles	0
DRYCLEANERS	0.25 miles	0
Well Investigation Program Case List (WIP)	0.25 miles	0
Enforcement Action Listing (ENF)	0.001 miles	0
Facility and Manifest Data (HAZNET)	0.001 miles	0
Emissions Inventory Data (EMI)	0.001 miles	0

**TABLE 1: ENVIRONMENTAL DATA RESOURCES RESULTS SUMMARY**

<b>STANDARD ENVIRONMENTAL DATABASES</b>	<b>SURVEY DISTANCE</b>	<b>OCCURENCES</b>
Superfund (CERCLA) Consent Decrees (CONSENT)	1.0 miles	0
Indian Reservations (INDIAN RESERV)	1.0 miles	0
State Coalition for Remediation of Drycleaners Listing (SCRD DRYCLEANERS)	0.5 miles	0
Waste Discharge System (WDS)	0.001 miles	0
EPA Watch List (EPA WATCH LIST)	0.001 miles	0
2020 Corrective Action Program List (2020 CORRECTIVE ACTION)	0.25 miles	0
California Integrated Water Quality System (CIWQS)	0.001 miles	0
California Environmental Reporting System (CERS)	0.001 miles	0
Lead Smelter Sites (LEAD SMELTERS)	0.001 miles	0
Financial Assurance Information Listing (FINANCIAL ASSURANCE)	0.001 miles	0
PCB Transformer Registration Database (PCB TRANSFORMER)	0.001 miles	0
Coal Combustion Residues Surface Impoundments List (COAL ASH EPA)	0.5 miles	0
Financial Assurance Information (US FIN ASSUR)	0.001 miles	0
Aerometric Information Retrieval System Facility Subsystem (US AIRS)	0.001 miles	0
Potentially Responsible Parties (PRP)	0.001 miles	0
PROC (Certified Processors Database)	0.5 miles	0
Medical Waste Management Program Listing (MWMP)	0.25 miles	0
Registered Hazardous Waste Transporter Database (HWT)	0.25 miles	0
EnviroStor Permitted Facilities Listing (HWP)	1.0 miles	0
Steam-Electric Plant Operation Data (COAL ASH DOE)	0.001 miles	0

TABLE 1: ENVIRONMENTAL DATA RESOURCES RESULTS SUMMARY		
STANDARD ENVIRONMENTAL DATABASES	SURVEY DISTANCE	OCCURENCES
EDR MGP (EDR Proprietary Manufactured Gas Plants)	1.0 miles	0
EDR Exclusive Historic Gas Stations (EDR US Hist Auto)	0.25 miles	0
EDR Exclusive Historic Dry Cleaners (US Hist Cleaners)	0.25 miles	0
Recovered Government Archive (RGA LF)	0.001 miles	0

**Unmapped Sites:** There was one unmapped site in the report (See Section 4.2.5 Orphan Listings).

#### 4.2.1 REGULATORY DATABASE SUMMARY

The subject property is not listed in the databases included in the EDR database search.

There is one property in the EDR database search, located approximately half a mile west of the subject property at 6435 Pentz Road. This property is discussed further in Section 4.3.3 Adjacent Property Listings.

There are no listings in the EDR database search that indicate a current threat to human and environmental health that would result in a recognized environmental condition at the subject property.

#### 4.2.2 SUBJECT PROPERTY LISTINGS

The subject property is not listed in the databases included in the EDR database search.

#### 4.2.3 ADJACENT PROPERTY LISTINGS

There is one property in the EDR database search, located approximately half a mile west of the subject property at 6435 Pentz Road. This property was listed in the LUST, SWEEPS UST, Cortese, CUPA Listings and CERS databases. Two leaking underground storage tanks were discovered at the site in 2000 and were removed. Based on sampling conducted in August 2019, the case was closed in March 2020 under the Low-Threat Closure Policy.

There are no other listings in the EDR database search that indicate a current threat to human and environmental health that would result in a recognized environmental condition at the subject property.

#### 4.2.4 SITES OF CONCERN LISTINGS

There are no listings in the EDR database search that indicate a current threat to human and environmental health that would result in a recognized environmental condition at the subject property. No reports for the site were found in the Envirostor database.

#### 4.2.5 ORPHAN LISTINGS

There EDR report identified one orphan listing that was located at 592 Cable Mountain Blvd in Oroville, CA.

Chico Environmental conducted a review of this orphan sites and did not find it to be of concern to human and environmental health at the subject property.

### 5.0 USER PROVIDED INFORMATION AND INTERVIEWS

---

#### 5.1 INTERVIEWS

Interviews were conducted with the current owner of the property Elliott Pelfrey and the Butte County Environmental Health Department located at 202 Mira Loma Drive in Oroville, CA.

##### 5.1.1 INTERVIEW WITH OWNER

In effort to develop a comprehensive understanding of the subject property history, a due diligence questionnaire was forwarded to Anne Benoit, trustee of the McNally/Benoit Family Trust. Anne reported that the property was used as a Christmas tree farm from 1981 until the November 8, 2018 Camp Fire destroyed the subject property. It was reported that the property has been in “non-use” post Camp Fire. The property west of the subject site is reportedly currently rebuilding a residence. The property to the east is owned by the Bureau of Land Management (BLM).

The property is currently and has not previously been utilized for industrial use, and the property owner is not aware of any environmental cleanup liens and/or land use limitations against the property. The property has never been a gas station, auto repair shop, laboratory, dry cleaners, fill/junkyard, printing shop, or as a waste treatment/storage/disposal/recycling facility.

According to the property owner, prior to November 8, 2018 fill dirt was brought on to create berms on the north property line. There are no sumps, pits, ponds or lagoons related to waste treatment located on the property. Stained concrete is located on the property on the barn/former house site. Septic tanks are reported on the former house site/current park model site. A water storage tank is located at the well site.

There are no reported vent pipes, fill pipes, or unidentified cover plates or pipes located on the property. The bar was used as a service area for farm implements. There has not been any

previous disclosure of hazardous materials in any buildings located on the property. There is visible staining from the Camp Fire. There are no chemicals or other noxious odors on the property. There are no transformers or other heavy electrical equipment or hydraulics on the property that contain PCBs. There are no asbestos-containing materials located in buildings on the property. There is a functional water well in the northwest corner and irrigation to former house and barn. The owner/tenant has not been informed of past or current existence of hazardous substances or petroleum products on the property. There are no facilities on the property that have any regulatory permits related to hazardous substances/wastes, wastewater discharge, or air emissions.

A 500-gallon fuel tank was burned on the site in the 2018 Camp Fire. The owner does not know of any radiation use on the property. The buildings onsite are heated/cooled electrically. Based on the knowledge and experience related to the property, Anne Benoit was not aware of any obvious indicators that point to the presence or likely presence of contamination at the property. The property owner reported a FEMA Hazardous property assessment for the property, with a “pass” notice given in 2019.

The complete Due Diligence Questionnaire is included in **Appendix F**.

#### 5.1.2 INTERVIEW WITH REPORT USER

See Section 5.1.1 INTERVIEW WITH OWNER.

#### 5.1.3 INTERVIEW WITH KEY SITE MANAGER

See Section 5.1.1 INTERVIEW WITH OWNER.

#### 5.1.4 INTERVIEWS WITH PAST OWNERS, OPERATORS AND OCCUPANTS

See Section 5.1.1 INTERVIEW WITH OWNER.

#### 5.1.5 INTERVIEW WITH OTHERS

Chico Environmental contacted the Butte County Environmental Health Department on November 1, 2022 to request hazardous waste disposal and storage records for the subject property. The Butte County Environmental Health Department responded to Chico Environmental’s inquiries stating that there were no files associated with the subject property.

### 5.2 USER PROVIDED INFORMATION

No additional information for this property was provided.

#### 5.2.1 TITLE RECORDS, ENVIRONMENTAL LEINS, AND AULS

Not applicable

#### 5.2.2 SPECIALIZED KNOWLEDGE

Not applicable



### 5.2.3 ACTUAL KNOWLEDGE OF THE USER

Not applicable

### 5.2.4 VALUATION REDUCTION FOR ENVIRONMENTAL ISSUES

Not applicable

### 5.2.5 COMMONLY KNOWN OR REASONABLY ASCERTAINABLE INFORMATION

Not applicable

### 5.2.6 PREVIOUS REPORTS AND OTHER PROVIDED DOCUMENTATION

Not applicable

## 6.0 SUBJECT PROPERTY RECONNAISSANCE

---

On November 4, 2022 Chico Environmental conducted a subject property site visit.

Chico Environmental accessed the subject property from the east via a gravel access road. The subject property contained one parked mobile home, one trailer, one metal shed and one metal shipping unit that have been brought to the site post 2018 Camp Fire. Chico Environmental observed old farm equipment and metal objects that appear to have been on the site prior to the 2018 Camp Fire and were burned during the fire. These burned metal objects include but are not limited to a spiral staircase, a trailer, a tractor, metal drums and other farm equipment.

Vegetation onsite appears to have been mostly cleared after the 2018 Camp Fire, with many stumps and stacked logs stored on the subject property and few burned trees remaining. A large footprint from the former house has been cleared and remains undeveloped and unvegetated. A concrete staircase was left in the hillside on the subject property.

A pile of rocks, concrete and dirt was observed in the footprint of a second former structure on the subject property. A concrete retaining wall was observed and concrete pad at the site of the former second structure. An additional rock wall was observed. Water access was observed on the property via multiple white PVC pipes with spigots.

A carport was observed at the subject property on a paved slab. Two additional shipping units were present on either side of the carport. Additional equipment was observed in the vicinity of the carport including a semi-truck, sheet metal and a bull-dozer.

Additional burnt and rusted tanks were observed around the subject property.

Please refer to the photo sheet contained in **Appendix G**.

## 6.1 GENERAL SUBJECT PROPERTY CHARACTERISTICS

The subject property is located in Paradise, CA less than half a mile west of the West Branch Feather River and six miles west of Highway 70. The subject property is approximately 41.35 acres and is currently used for residential purposes, an area for a service shop, and general storage for miscellaneous equipment. The subject property contains a park mobile home, a trailer, a metal storage shed, three shipping containers, a metal carport, various size trailers, various equipment, rusted materials and tanks, and multiple stacks of rocks and logs.

## 6.2 POTENTIAL ENVIRONMENTAL HAZARDS

Potential environmental hazards include potential contamination of soil at the subject property due to historical and/or current environmental hazards. Potential environmental hazards are discussed below and are summarized in **Table 2**.

Based on a review of aerial photographs and property owner reports, the subject property was historically used for agricultural purposes. There is a potential that agricultural chemicals, such as pesticides, herbicides, and fertilizers were used on the subject property, and that the subject property has been impacted by the use of such agricultural chemicals. In general, historical agricultural use is not the subject of environmental enforcement actions by regulatory agencies, and therefore, could be considered a de minimis condition. However, if the subject property is slated for redevelopment the concurrent Phase II Investigation would include analysis of Organochlorine Pesticides (OCPs) to determine if the subject property has been impacted by former agricultural uses.

Based on observations of the subject property, the property contains metals that were burned in the 2018 Camp Fire including but not limited to a burned tractor, scrap metal, metal drums, a staircase, a trailer and metal tanks. If the subject property is slated for redevelopment the concurrent Phase II Investigation would additionally include analysis of Title 22 Metals (metals) to determine if the subject property has been impacted by the burned metal.

Finally, the subject property contains an area utilized as a car shop where chemicals containing petroleum are used. If the subject property is slated for redevelopment the concurrent Phase II Investigation would include analysis of Total Petroleum Hydrocarbons (TPHs) to determine if the subject property has been impacted by the car shop.

<b>Table 2. Potential environmental hazards observed at the subject property</b>		
<b>Contaminants of Concern (COC)</b>	<b>Source/Location</b>	<b>Media</b>
Organochlorine Pesticides (OCPs)	Former agricultural use (Christmas Tree farm)	Soil
Metals	Burned vehicles, scrap metal, and drums	Soil
Total Petroleum Hydrocarbons (TPH)	Shop Area	Soil

Other Environmental Considerations warrant discussion, but do not qualify as RECs as defined by the ASTM Standard Practice E1527-21. These include but are not limited to de minimis conditions and/or environmental considerations such as the presence of ACMs, LBP, radon, mold, and lead in drinking water, which can affect the liabilities and financial obligations of the client, the health and safety of subject property occupants, and the value and marketability of the subject property.

### 6.3 ADJACENT PROPERTY RECONAISSANCE

The subject property is surrounded by residential properties to the north, west, and south that were destroyed in the 2018 Camp Fire. Land to the east is undeveloped BLM land that includes the West Branch Feather River.

North of the subject property a residential home was observed. Hills could be seen to the east, open land with one residential home could be seen to the south, and a barn and residential home was seen on the properties to the west. The main road, Mountain View Dr., was located directly northwest of the subject property.

### 7.0 FINDINGS AND CONCLUSIONS

---

Chico Environmental performed this Phase I Environmental Site Assessment in conformance with the scope and limitations of ASTM Practice 1527-21; exceptions to or deletions from this practice are described in Section 7.0 of this report.

In general, it is recommended that drums containing unknown liquids be removed or stored off of the ground, in secondary containment and covered from rain. It is also recommended that all miscellaneous metals be removed or stored off of the ground and covered from rain.

Additionally, Chico Environmental recommends soil sampling in the following areas to ascertain if surface and subsurface conditions have been adversely impacted and pose a threat to human and/or environmental health:

- OCPs in the area of the former Christmas tree farm;
- Metals in the areas of burned metal vehicles, scrap metal, and burned drums;
- TPH in the area of the covered carport used as a car shop.

These areas of concern are delineated in **Figure 4**.

### 8.0 SIGNATURES OF ENVIRONMENTAL PROFESSIONALS

---


I am a Professional Geologist with the State of California. Chico Environmental has performed this assessment under my supervision in accordance with generally accepted environmental practices and procedures, as of the date of this report. I have employed the degree of care and

skill ordinarily exercised under similar circumstances by reputable environmental professionals practicing in this area. The conclusions contained within this assessment are based upon subject property conditions readily observed or were reasonably ascertainable and present at the time of the subject property inspection.

The conclusions and recommendations stated in this report are based upon personal observations made by employees of Chico Environmental and upon information provided by others. I have no reason to suspect or believe that information provided is inaccurate.

I declare that, to the best of my professional knowledge and belief I meet the definition of Environmental Professional as defined in #312.10 of 40 CFR 312. I have the specific qualifications based on education, training, and experience to access a property of the nature, history, and setting of the subject property (**Appendix H**).

I have developed and performed all appropriate inquiries in conformance with the standards and practices set forth in 40 CFR Part 312.



John Lane, P.G. No. 7717  
Chico Environmental Science & Planning  
jlane@chicoenvironmental.com  
(530) 899-2900

## 9.0 REFERENCES

---

ASTM (American Society for Testing and Materials), 2021. ASTM Standard E-1527-21, Standard Practice for Environmental Site Assessments: Phase I Environmental Site Assessment Process, 2021.

California Department of Conservation, Earthquake Hazards Application Map. Accessed November 3, 2022. <<https://maps.conservation.ca.gov/cgs/EQZApp/app/>>

California Department of Conservation, Hazardous Minerals. Accessed November 3, 2022. <<https://www.conservation.ca.gov/cgs/minerals/mineral-hazards>>

California Department of Oil, Gas, & Geothermal Resources. Well Finder. Accessed November 3, 2022. <https://maps.conservation.ca.gov/doggr/wellfinder/#close>

California Department of Water Resources. Best Available Map (BAM). Accessed November 3, 2022. <<https://gis.bam.water.ca.gov/bam/>>

California Department of Water Resources. Water Data Library (WDL) Station Map. Accessed November 3, 2022. <<https://wdl.water.ca.gov/waterdatalibrary/>>

California Geological Survey, A General Location Guide for Ultramafic Rocks in California – Areas More Likely to Contain Naturally Occurring Asbestos. Open File Report 2000-19, 2000. Accessed November 3, 2022.

California Regional Water Quality Control Board, Geotracker Database.

Environmental Data Resources, Inc., Aerial Decade Package, “1986 Mountain View.” November 2, 2022.

Flight Year	Scale	Source
1952	1:500	USDA
1973	1:500	USGS
1975	1:500	USGS
1984	1:500	USDA
1993	1:500	USGS/DOQQ
1998	1:500	USGS/DOQQ
2006	1:500	USDA/NAIP
2009	1:500	USDA/NAIP
2012	1:500	USDA/NAIP
2016	1:500	USDA/NAIP

Environmental Data Resources, Inc., Certified Sanborn Map Report, “1986 Mountain View” November 1, 2022.

Environmental Data Resources, Inc., Historical Topo Map Report, “1986 Mountain View” November 1, 2022.

Environmental Data Resources, Inc., Radius Map Report with GeoCheck, "1986 Mountain view." November 1, 2022.

Jennings, C.W., Strand, R.G., and Rogers, T.H., 1977, Geologic map of California: California Division of Mines and Geology, scale 1:750,000

Jennings, C.W. 1994, Fault Activity Map of California and Adjacent Areas, with Locations and Ages of Recent Volcanic Eruptions, Scale 1:750,000, California Division of Mines and Geology Geologic Data Map No. 6.

State Water Resources Control Board (SWRCB) Geotracker Database.

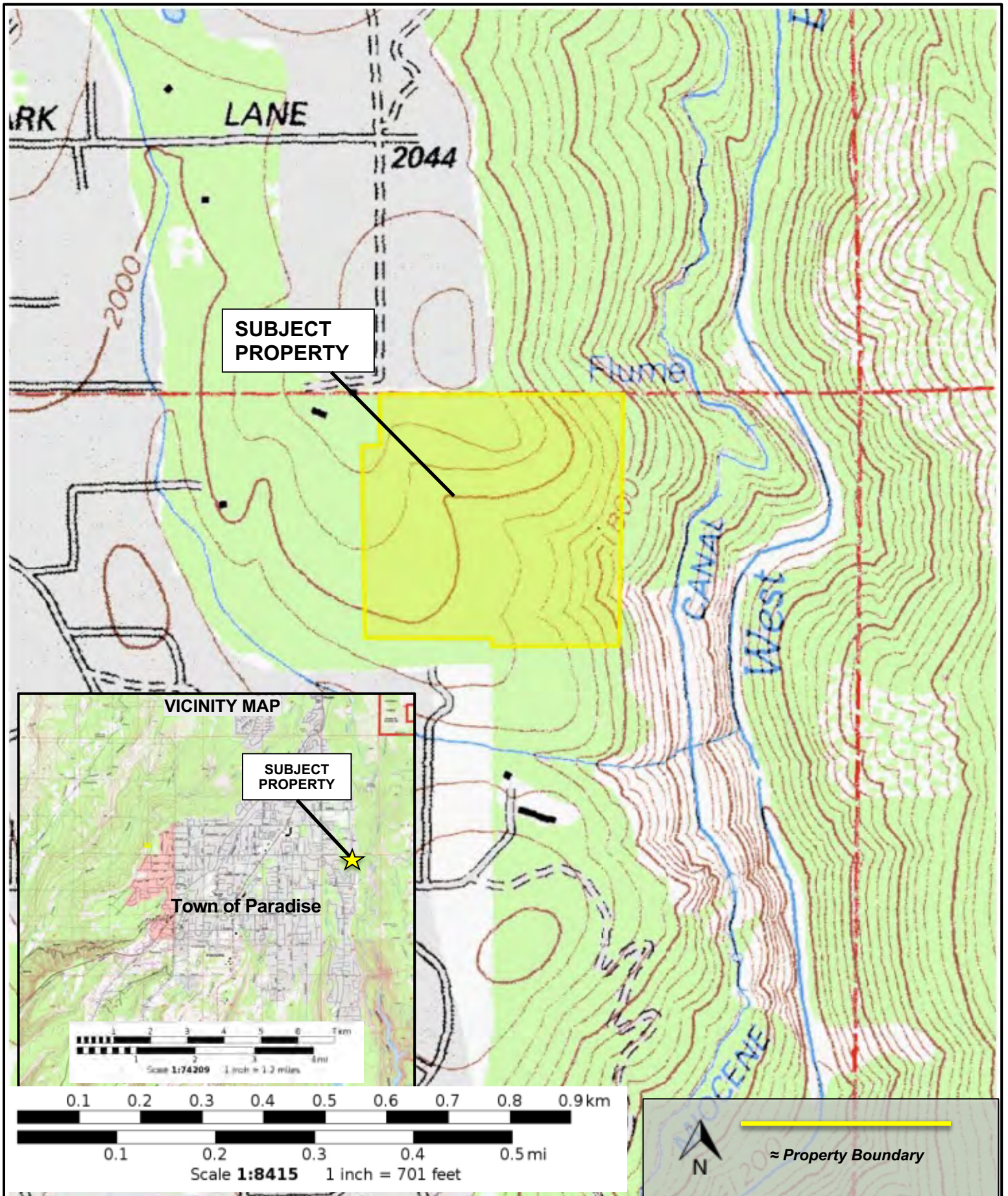
Accessed November 3, 2022

<<https://geotracker.waterboards.ca.gov/map/?CMD=runreport&myaddress=1986+Mountain+View+Dr+Paradise>>\

United States Department of Agriculture, Natural Resources Conservation Service, Web Soil Survey <<http://websoilsurvey.nrcs.usda.gov/app/HomePage.htm>>



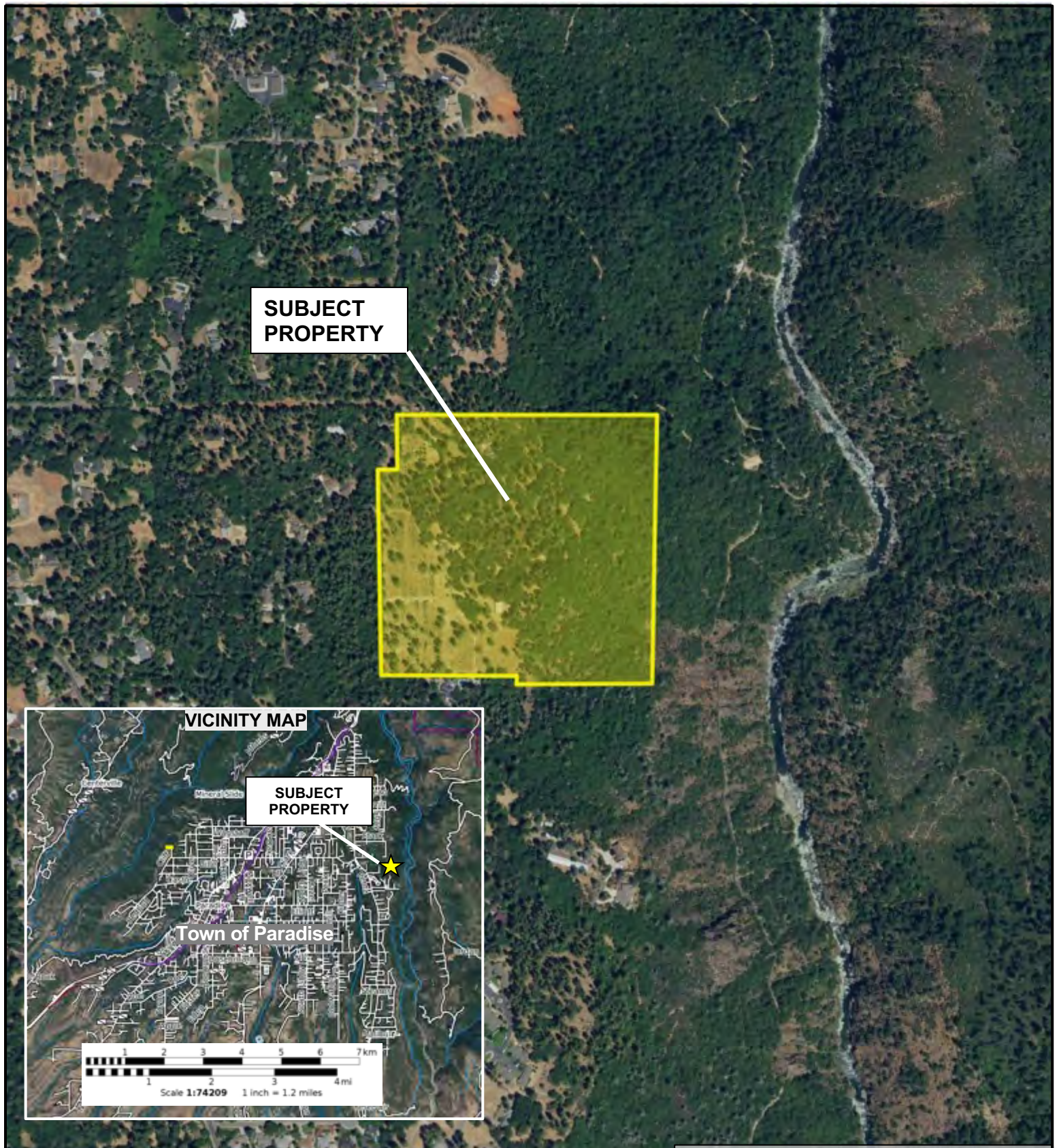
## FIGURES

---



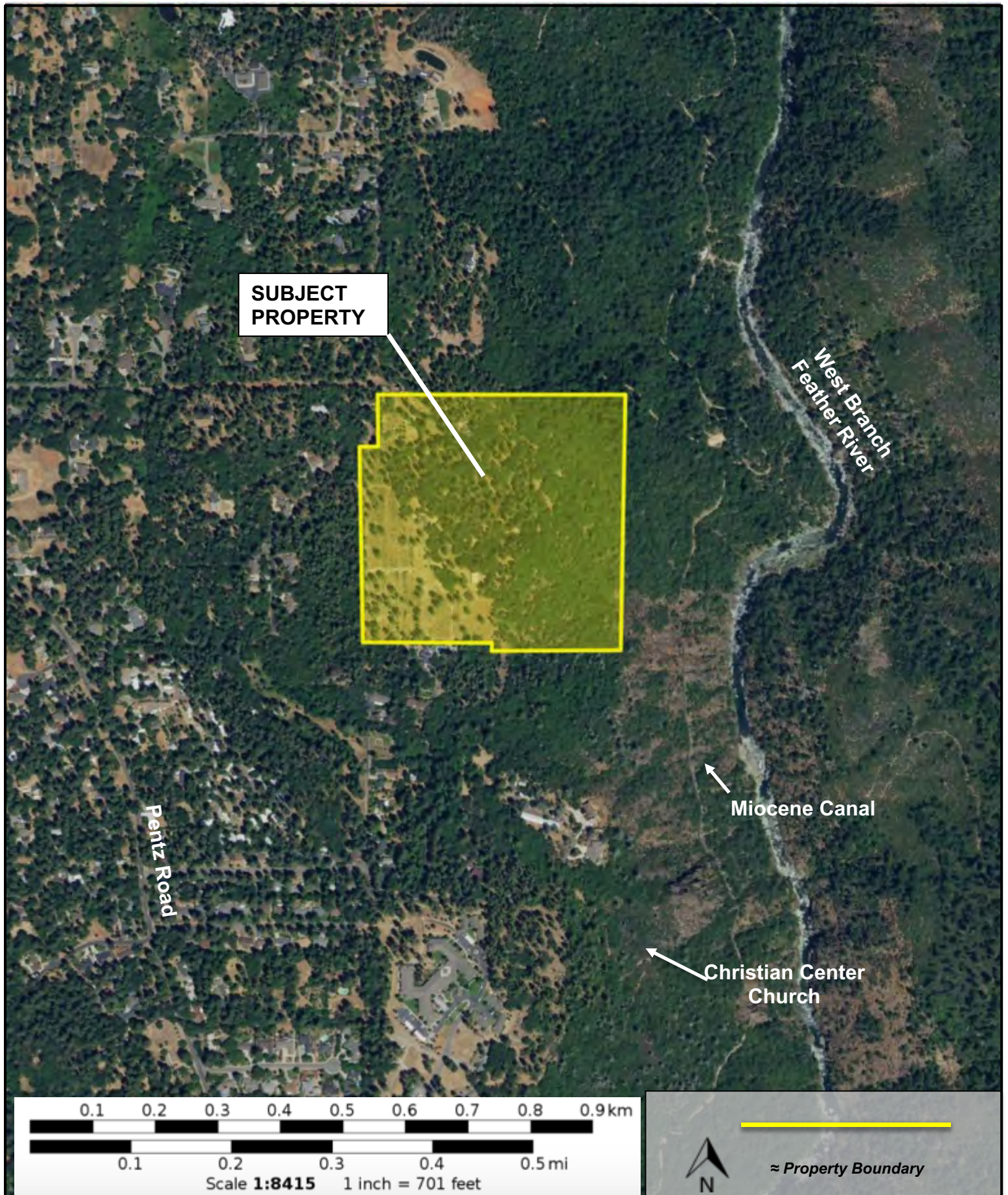
**FIGURE 1: SUBJECT PROPERTY LOCATION MAP (TOPOGRAPHIC)**  
**ADDRESS: 1986 Mountain View Drive Paradise, CA 95969**  
**APNs: 053-280-008 and 053-280-009**



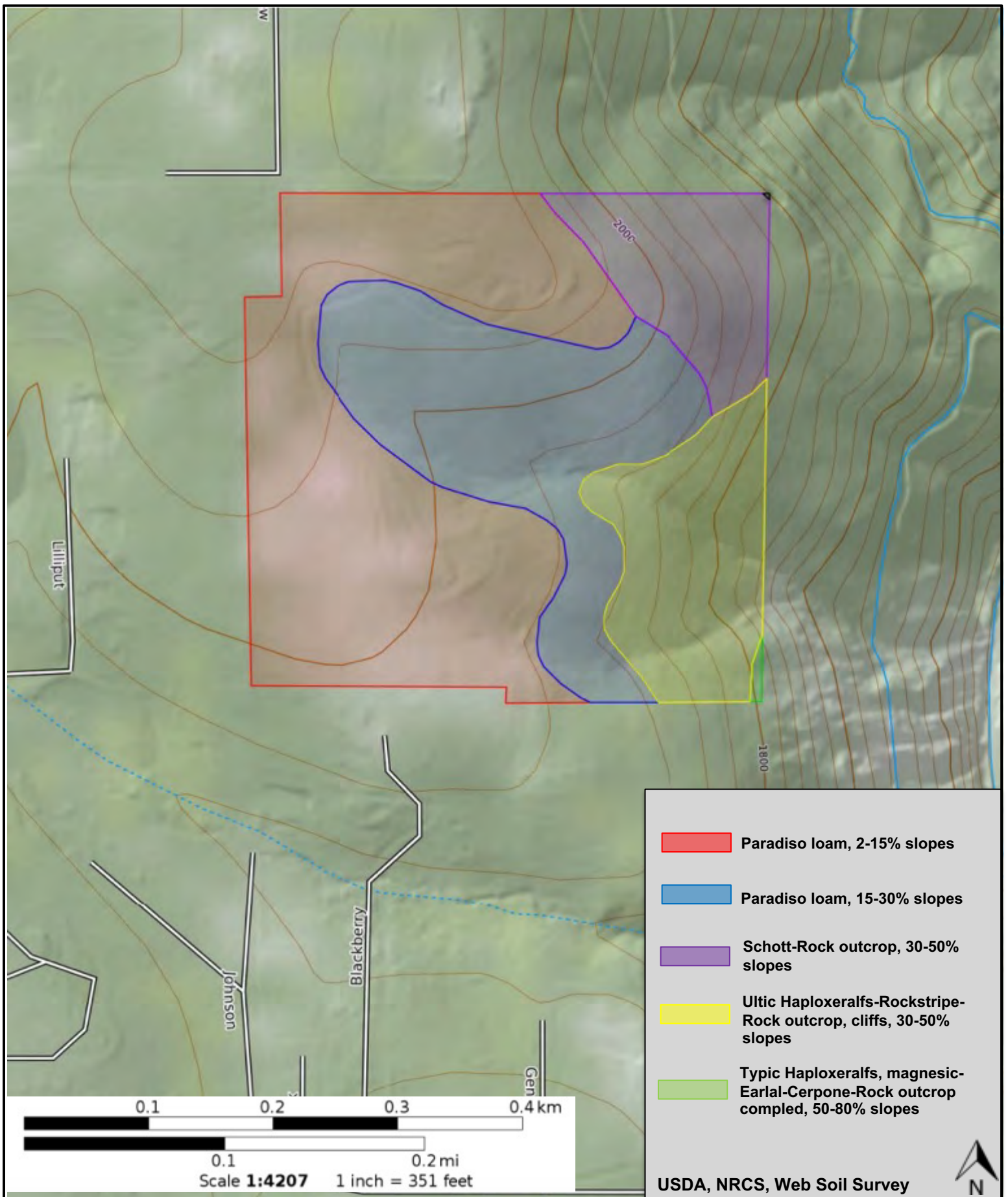


**FIGURE 2: SUBJECT PROPERTY LOCATION MAP (AERIAL)**  
**ADDRESS: 1986 Mountain View Drive Paradise, CA 95969**  
**APNs: 053-280-008 and 053-280-009**

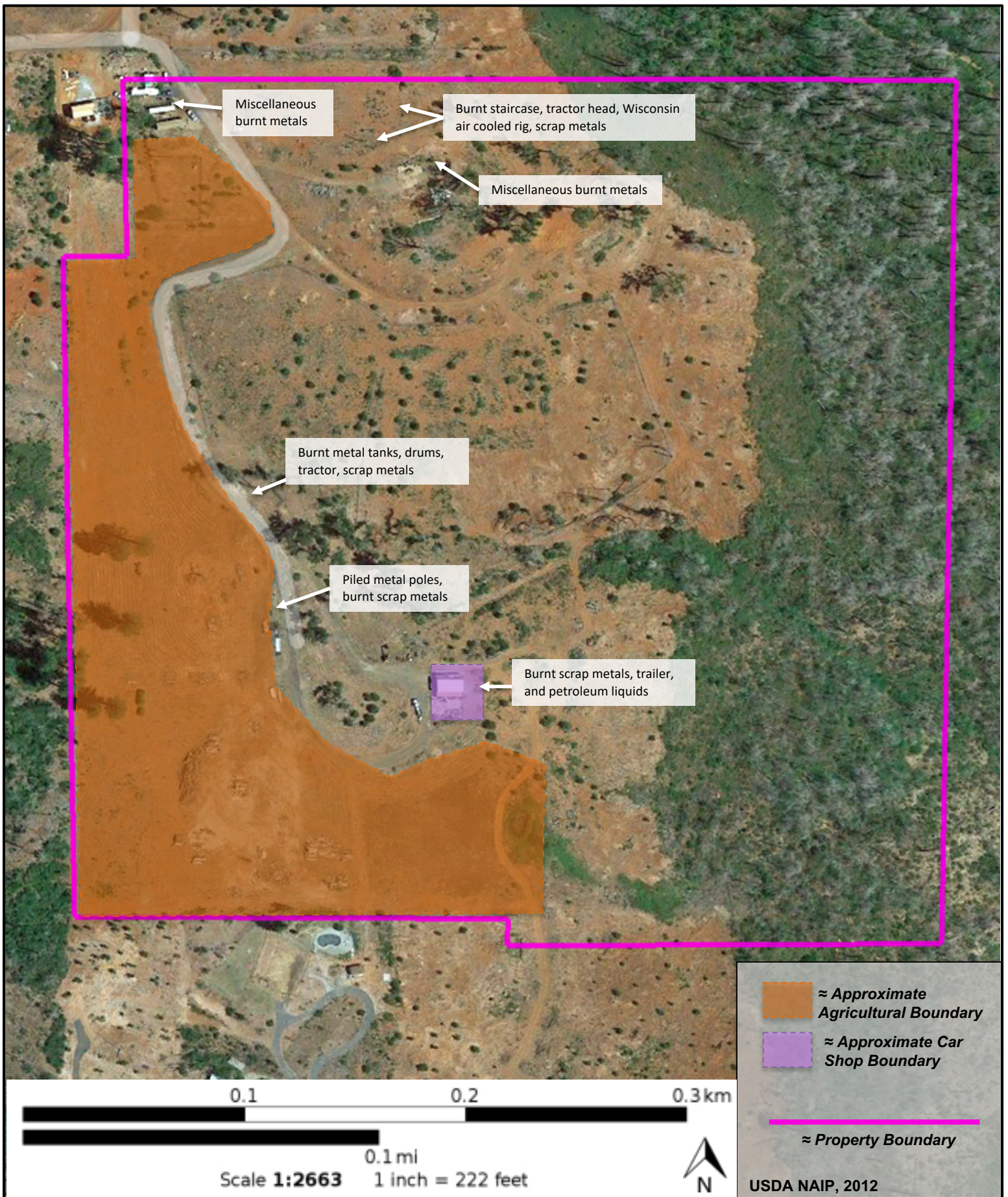




**FIGURE 3: SUBJECT PROPERTY VICINITY MAP**  
**ADDRESS: 1986 Mountain View Drive Paradise, CA 95969**  
**APNs: 053-280-008 and 053-280-009**



**FIGURE 4: SUBJECT PROPERTY SOILS MAP**  
**ADDRESS: 1986 Mountain View Drive Paradise, CA 95969**  
**APNs: 053-280-008 and 053-280-009**



**FIGURE 5: AREAS OF CONCERN**  
**ADDRESS: 1986 Mountain View Drive Paradise, CA 95969**  
**APNs: 053-280-008 and 053-280-009**

## APPENDIX A: HISTORICAL AERIAL PHOTOS

---



**1986 Mountain View**

1986 Mountain View

Paradise, CA 95969

Inquiry Number: 7166161.8

November 02, 2022

## The EDR Aerial Photo Decade Package



6 Armstrong Road, 4th floor  
Shelton, CT 06484  
Toll Free: 800.352.0050  
[www.edrnet.com](http://www.edrnet.com)

# EDR Aerial Photo Decade Package

11/02/22

**Site Name:**

1986 Mountain View  
1986 Mountain View  
Paradise, CA 95969  
EDR Inquiry # 7166161.8

**Client Name:**

Chico Env. Science & Planning  
333 Main Street  
Chico, CA 95928  
Contact: Jessica Shippen-Hansen



Environmental Data Resources, Inc. (EDR) Aerial Photo Decade Package is a screening tool designed to assist environmental professionals in evaluating potential liability on a target property resulting from past activities. EDR's professional researchers provide digitally reproduced historical aerial photographs, and when available, provide one photo per decade.

**Search Results:**

<u>Year</u>	<u>Scale</u>	<u>Details</u>	<u>Source</u>
2016	1"=500'	Flight Year: 2016	USDA/NAIP
2012	1"=500'	Flight Year: 2012	USDA/NAIP
2009	1"=500'	Flight Year: 2009	USDA/NAIP
2006	1"=500'	Flight Year: 2006	USDA/NAIP
1998	1"=500'	Acquisition Date: January 01, 1998	USGS/DOQQ
1993	1"=500'	Acquisition Date: January 01, 1993	USGS/DOQQ
1984	1"=500'	Flight Date: June 29, 1984	USDA
1975	1"=500'	Flight Date: September 24, 1975	USGS
1973	1"=500'	Flight Date: June 30, 1973	USGS
1952	1"=500'	Flight Date: July 01, 1952	USDA

**When delivered electronically by EDR, the aerial photo images included with this report are for ONE TIME USE ONLY. Further reproduction of these aerial photo images is prohibited without permission from EDR. For more information contact your EDR Account Executive.**

**Disclaimer - Copyright and Trademark Notice**

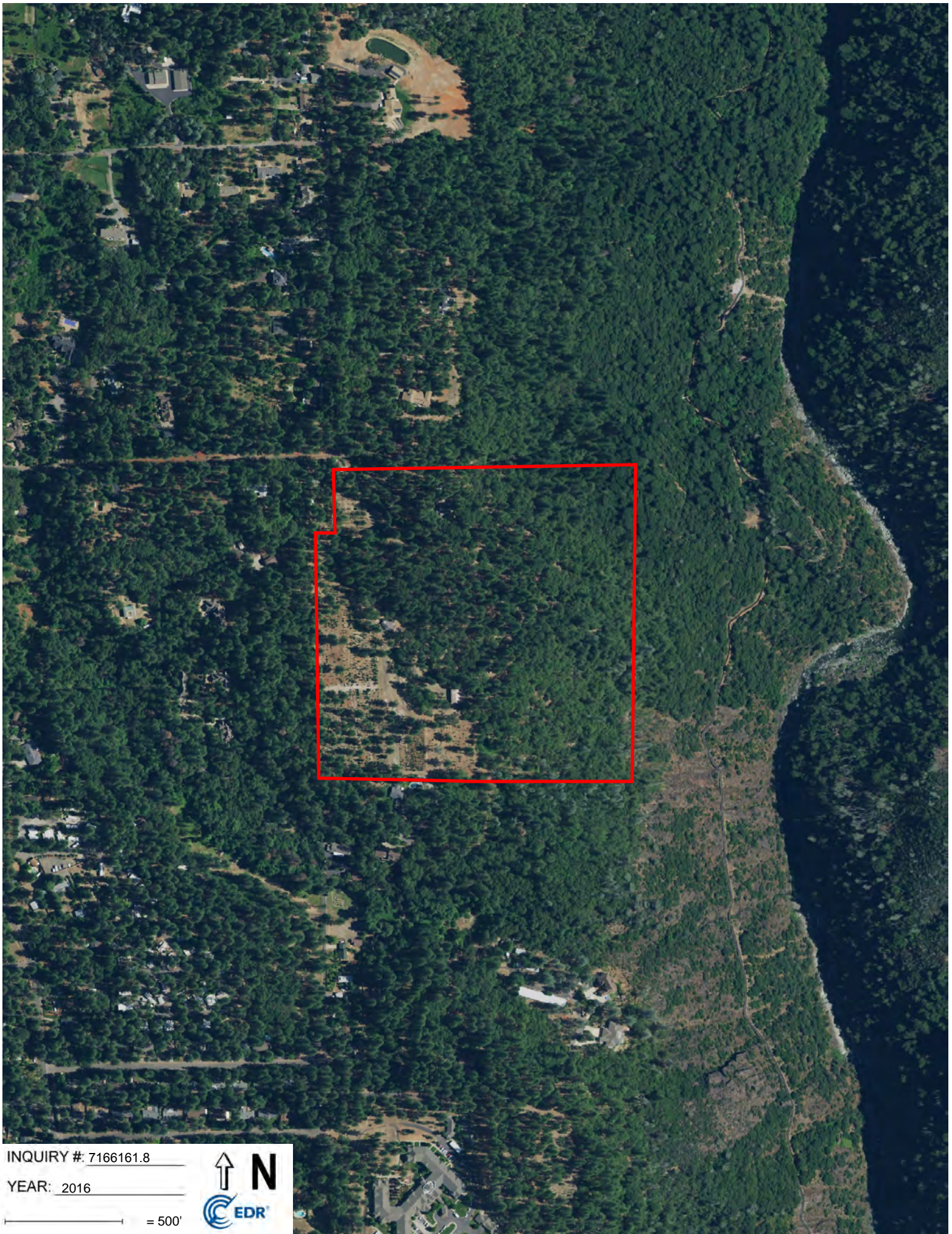
This Report contains certain information obtained from a variety of public and other sources reasonably available to Environmental Data Resources, LLC. It cannot be concluded from this Report that coverage information for the target and surrounding properties does not exist from other sources. This Report is provided on an "AS IS", "AS AVAILABLE" basis. NO WARRANTY EXPRESS OR IMPLIED IS MADE WHATSOEVER IN CONNECTION WITH THIS REPORT.

ENVIRONMENTAL DATA RESOURCES, LLC AND ITS SUBSIDIARIES, AFFILIATES AND THIRD PARTY SUPPLIERS DISCLAIM ALL WARRANTIES, OF ANY KIND OR NATURE, EXPRESS OR IMPLIED, ARISING OUT OF OR RELATED TO THIS REPORT OR ANY OF THE DATA AND INFORMATION PROVIDED IN THIS REPORT, INCLUDING WITHOUT LIMITATION, ANY WARRANTIES REGARDING ACCURACY, QUALITY, CORRECTNESS, COMPLETENESS, COMPREHENSIVENESS, SUITABILITY, MERCHANTABILITY, FITNESS FOR A PARTICULAR PURPOSE, TITLE, NON-INFRINGEMENT, MISAPPROPRIATION, OR OTHERWISE. ALL RISK IS ASSUMED BY THE USER. IN NO EVENT SHALL ENVIRONMENTAL DATA RESOURCES, LLC OR ITS SUBSIDIARIES, AFFILIATES OR THIRD PARTY SUPPLIERS BE LIABLE TO ANYONE FOR ANY DIRECT, INCIDENTAL, INDIRECT, SPECIAL, CONSEQUENTIAL OR OTHER DAMAGES OF ANY TYPE OR KIND (INCLUDING BUT NOT LIMITED TO LOSS OF PROFITS, LOSS OF USE, OR LOSS OF DATA), ARISING OUT OF OR IN ANY WAY CONNECTED WITH THIS REPORT OR ANY OF THE DATA AND INFORMATION PROVIDED IN THIS REPORT.

Any analyses, estimates, ratings, environmental risk levels, or risk codes provided in this Report are provided for illustrative purposes only, and are not intended to provide, nor should they be interpreted as providing any facts regarding, or prediction or forecast of, any environmental risk for any property. Only an assessment performed by a qualified environmental professional can provide findings, opinions or conclusions regarding the environmental risk or conditions in, on or at any property.

Copyright 2022 by Environmental Data Resources, Inc. All rights reserved. Reproduction in any media or format, in whole or in part, of any report or map of Environmental Data Resources, Inc., or its affiliates, is prohibited without prior written permission.

EDR and its logos (including Sanborn and Sanborn Map) are trademarks of Environmental Data Resources, LLC or its affiliates. All other trademarks used herein are the property of their respective owners.



INQUIRY #: 7166161.8

YEAR: 2016

— = 500'





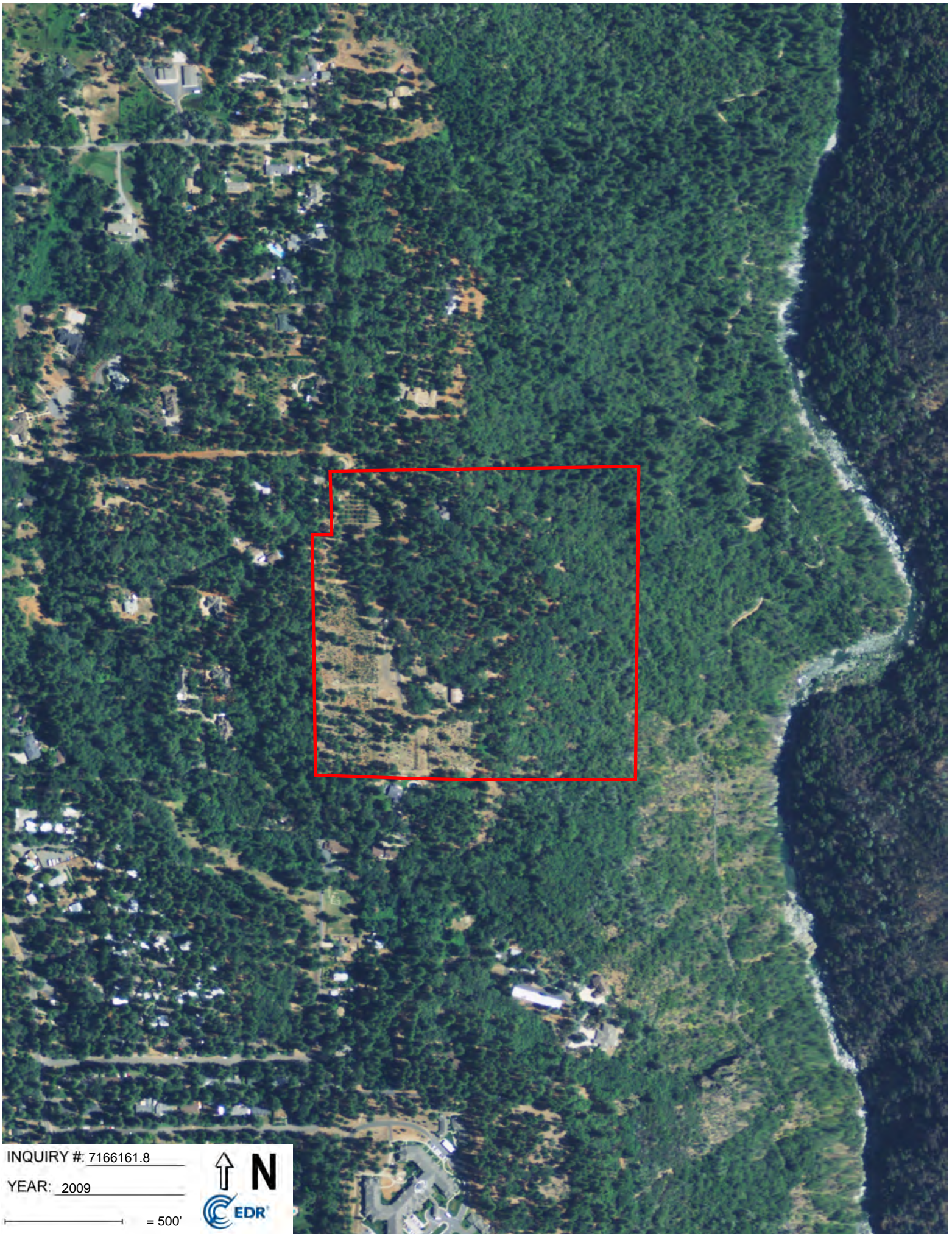


INQUIRY #: 7166161.8

YEAR: 2012

— = 500'



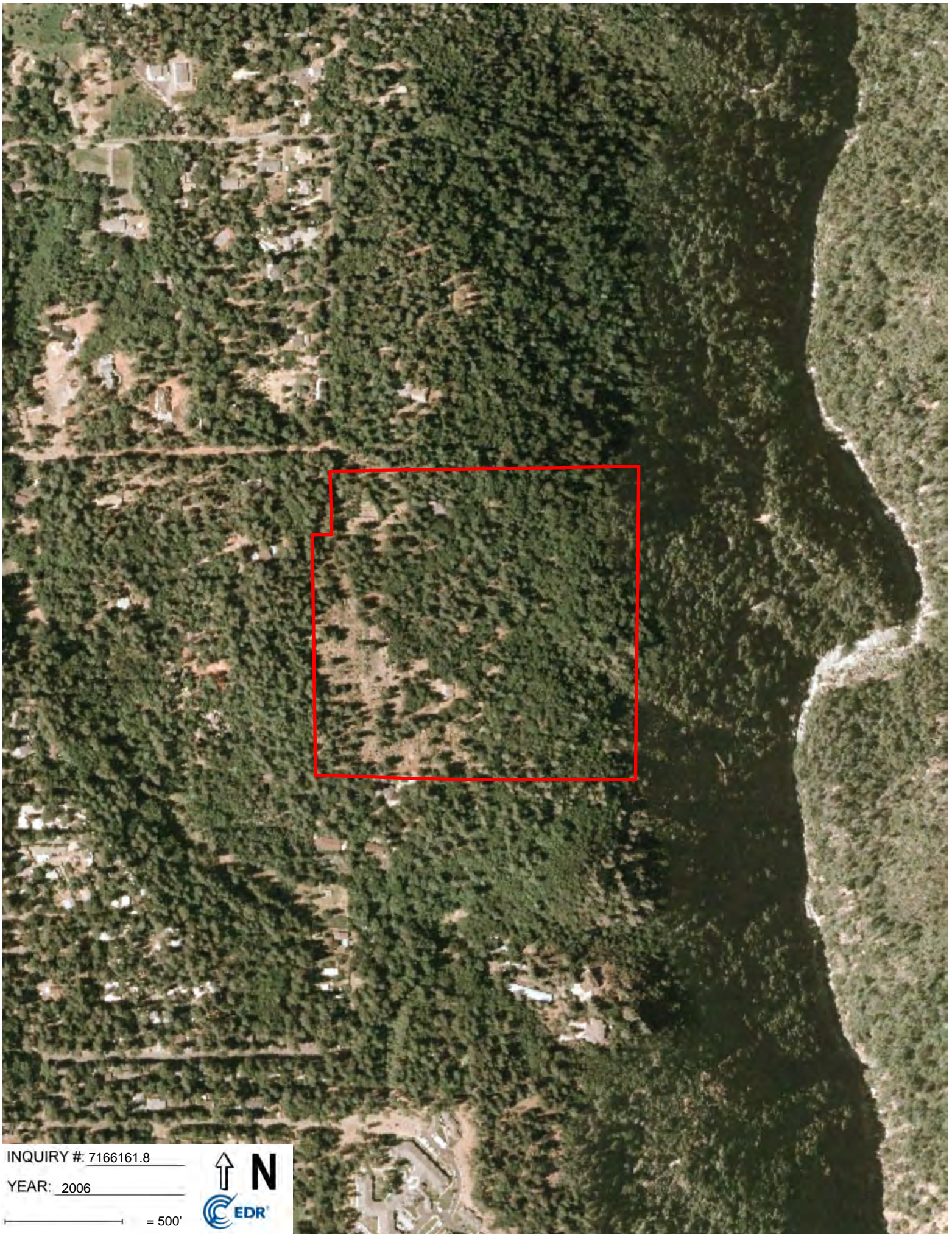


INQUIRY #: 7166161.8

YEAR: 2009

— = 500'






INQUIRY # 7166161.8

YEAR: 2006

— = 500'






INQUIRY #: 7166161.8

YEAR: 1998

— = 500'






INQUIRY #: 7166161.8

YEAR: 1993

— = 500'






INQUIRY #: 7166161.8

YEAR: 1984

— = 500'






INQUIRY #: 7166161.8

YEAR: 1975

— = 500'






INQUIRY #: 7166161.8

YEAR: 1973

— = 500'







INQUIRY #: 7166161.8

YEAR: 1952

— = 500'



## **APPENDIX B: SANBORN FIRE INSURANCE MAPS**

---

1986 Mountain View

1986 Mountain View

Paradise, CA 95969

Inquiry Number: 7166161.3

November 01, 2022

## Certified Sanborn® Map Report



6 Armstrong Road, 4th floor  
Shelton, CT 06484  
Toll Free: 800.352.0050  
[www.edrnet.com](http://www.edrnet.com)

# Certified Sanborn® Map Report

11/01/22

**Site Name:**

1986 Mountain View  
1986 Mountain View  
Paradise, CA 95969  
EDR Inquiry # 7166161.3

**Client Name:**

Chico Env. Science & Planning  
333 Main Street  
Chico, CA 95928  
Contact: Jessica Shippen-Hansen



The Sanborn Library has been searched by EDR and maps covering the target property location as provided by Chico Env. Science & Planning were identified for the years listed below. The Sanborn Library is the largest, most complete collection of fire insurance maps. The collection includes maps from Sanborn, Bromley, Perris & Browne, Hopkins, Barlow, and others. Only Environmental Data Resources Inc. (EDR) is authorized to grant rights for commercial reproduction of maps by the Sanborn Library LLC, the copyright holder for the collection. Results can be authenticated by visiting [www.edrnet.com/sanborn](http://www.edrnet.com/sanborn).

The Sanborn Library is continually enhanced with newly identified map archives. This report accesses all maps in the collection as of the day this report was generated.

## Certified Sanborn Results:

**Certification #** 5E9A-4523-8D9F  
**PO #** NA  
**Project** 1986 Mountain View

### UNMAPPED PROPERTY

This report certifies that the complete holdings of the Sanborn Library, LLC collection have been searched based on client supplied target property information, and fire insurance maps covering the target property were not found.



Sanborn® Library search results

Certification #: 5E9A-4523-8D9F

The Sanborn Library includes more than 1.2 million fire insurance maps from Sanborn, Bromley, Perris & Browne, Hopkins, Barlow and others which track historical property usage in approximately 12,000 American cities and towns. Collections searched:

- Library of Congress
- University Publications of America
- EDR Private Collection

*The Sanborn Library LLC Since 1866™*

### Limited Permission To Make Copies

Chico Env. Science & Planning (the client) is permitted to make up to FIVE photocopies of this Sanborn Map transmittal and each fire insurance map accompanying this report solely for the limited use of its customer. No one other than the client is authorized to make copies. Upon request made directly to an EDR Account Executive, the client may be permitted to make a limited number of additional photocopies. This permission is conditioned upon compliance by the client, its customer and their agents with EDR's copyright policy; a copy of which is available upon request.

### Disclaimer - Copyright and Trademark Notice

This Report contains certain information obtained from a variety of public and other sources reasonably available to Environmental Data Resources, LLC. It cannot be concluded from this Report that coverage information for the target and surrounding properties does not exist from other sources. This Report is provided on an "AS IS", "AS AVAILABLE" basis. NO WARRANTY EXPRESS OR IMPLIED IS MADE WHATSOEVER IN CONNECTION WITH THIS REPORT. ENVIRONMENTAL DATA RESOURCES, LLC AND ITS SUBSIDIARIES, AFFILIATES AND THIRD PARTY SUPPLIERS DISCLAIM ALL WARRANTIES, OF ANY KIND OR NATURE, EXPRESS OR IMPLIED, ARISING OUT OF OR RELATED TO THIS REPORT OR ANY OF THE DATA AND INFORMATION PROVIDED IN THIS REPORT, INCLUDING WITHOUT LIMITATION, ANY WARRANTIES REGARDING ACCURACY, QUALITY, CORRECTNESS, COMPLETENESS, COMPREHENSIVENESS, SUITABILITY, MERCHANTABILITY, FITNESS FOR A PARTICULAR PURPOSE, TITLE, NON-INFRINGEMENT, MISAPPROPRIATION, OR OTHERWISE. ALL RISK IS ASSUMED BY THE USER. IN NO EVENT SHALL ENVIRONMENTAL DATA RESOURCES, LLC OR ITS SUBSIDIARIES, AFFILIATES OR THIRD PARTY SUPPLIERS BE LIABLE TO ANYONE FOR ANY DIRECT, INCIDENTAL, INDIRECT, SPECIAL, CONSEQUENTIAL OR OTHER DAMAGES OF ANY TYPE OR KIND (INCLUDING BUT NOT LIMITED TO LOSS OF PROFITS, LOSS OF USE, OR LOSS OF DATA), ARISING OUT OF OR IN ANY WAY CONNECTED WITH THIS REPORT OR ANY OF THE DATA AND INFORMATION PROVIDED IN THIS REPORT. Any analyses, estimates, ratings, environmental risk levels, or risk codes provided in this Report are provided for illustrative purposes only, and are not intended to provide, nor should they be interpreted as providing any facts regarding, or prediction or forecast of, any environmental risk for any property. Only an assessment performed by a qualified environmental professional can provide findings, opinions or conclusions regarding the environmental risk or conditions in, on or at any property.

Copyright 2022 by Environmental Data Resources, Inc. All rights reserved. Reproduction in any media or format, in whole or in part, of any report or map of Environmental Data Resources, Inc., or its affiliates, is prohibited without prior written permission.

EDR and its logos (including Sanborn and Sanborn Map) are trademarks of Environmental Data Resources, LLC or its affiliates. All other trademarks used herein are the property of their respective owners.

## **APPENDIX C: CITY DIRECTORIES**

---

**1986 Mountain View**

1986 Mountain View  
Paradise, CA 95969

Inquiry Number: 7166161.5  
November 04, 2022

# The EDR-City Directory Image Report

## TABLE OF CONTENTS

### SECTION

Executive Summary

Findings

City Directory Images

*Thank you for your business.*

Please contact EDR at 1-800-352-0050  
with any questions or comments.

### **Disclaimer - Copyright and Trademark Notice**

This Report contains certain information obtained from a variety of public and other sources reasonably available to Environmental Data Resources, Inc. It cannot be concluded from this Report that coverage information for the target and surrounding properties does not exist from other sources. **NO WARRANTY EXPRESSED OR IMPLIED, IS MADE WHATSOEVER IN CONNECTION WITH THIS REPORT. ENVIRONMENTAL DATA RESOURCES, INC. SPECIFICALLY DISCLAIMS THE MAKING OF ANY SUCH WARRANTIES, INCLUDING WITHOUT LIMITATION, MERCHANTABILITY OR FITNESS FOR A PARTICULAR USE OR PURPOSE. ALL RISK IS ASSUMED BY THE USER. IN NO EVENT SHALL ENVIRONMENTAL DATA RESOURCES, INC. BE LIABLE TO ANYONE, WHETHER ARISING OUT OF ERRORS OR OMISSIONS, NEGLIGENCE, ACCIDENT OR ANY OTHER CAUSE, FOR ANY LOSS OR DAMAGE, INCLUDING, WITHOUT LIMITATION, SPECIAL, INCIDENTAL, CONSEQUENTIAL, OR EXEMPLARY DAMAGES. ANY LIABILITY ON THE PART OF ENVIRONMENTAL DATA RESOURCES, INC. IS STRICTLY LIMITED TO A REFUND OF THE AMOUNT PAID FOR THIS REPORT.** Purchaser accepts this Report "AS IS". Any analyses, estimates, ratings, environmental risk levels or risk codes provided in this Report are provided for illustrative purposes only, and are not intended to provide, nor should they be interpreted as providing any facts regarding, or prediction or forecast of, any environmental risk for any property. Only a Phase I Environmental Site Assessment performed by an environmental professional can provide information regarding the environmental risk for any property. Additionally, the information provided in this Report is not to be construed as legal advice.

Copyright 2020 by Environmental Data Resources, Inc. All rights reserved. Reproduction in any media or format, in whole or in part, of any report or map of Environmental Data Resources, Inc. or its affiliates is prohibited without prior written permission.

EDR and its logos (including Sanborn and Sanborn Map) are trademarks of Environmental Data Resources, Inc. or its affiliates. All other trademarks used herein are the property of their respective owners.

## EXECUTIVE SUMMARY

### DESCRIPTION

Environmental Data Resources, Inc.'s (EDR) City Directory Report is a screening tool designed to assist environmental professionals in evaluating potential liability on a target property resulting from past activities. EDR's City Directory Report includes a search of available city directory data at 5 year intervals.

### RECORD SOURCES

EDR's Digital Archive combines historical directory listings from sources such as Cole Information and Dun & Bradstreet. These standard sources of property information complement and enhance each other to provide a more comprehensive report.

EDR is licensed to reproduce certain City Directory works by the copyright holders of those works. The purchaser of this EDR City Directory Report may include it in report(s) delivered to a customer. Reproduction of City Directories without permission of the publisher or licensed vendor may be a violation of copyright.



### RESEARCH SUMMARY

The following research sources were consulted in the preparation of this report. A check mark indicates where information was identified in the source and provided in this report.

<u>Year</u>	<u>Target Street</u>	<u>Cross Street</u>	<u>Source</u>
2017	<input checked="" type="checkbox"/>	<input checked="" type="checkbox"/>	EDR Digital Archive
2014	<input checked="" type="checkbox"/>	<input checked="" type="checkbox"/>	EDR Digital Archive
2010	<input checked="" type="checkbox"/>	<input checked="" type="checkbox"/>	EDR Digital Archive
2005	<input checked="" type="checkbox"/>	<input checked="" type="checkbox"/>	EDR Digital Archive
2000	<input checked="" type="checkbox"/>	<input checked="" type="checkbox"/>	EDR Digital Archive
1995	<input checked="" type="checkbox"/>	<input checked="" type="checkbox"/>	EDR Digital Archive
1992	<input checked="" type="checkbox"/>	<input checked="" type="checkbox"/>	EDR Digital Archive
1986	<input checked="" type="checkbox"/>	<input checked="" type="checkbox"/>	Haines Criss-Cross Directory
1981	<input type="checkbox"/>	<input type="checkbox"/>	Haines Criss-Cross Directory
1975	<input type="checkbox"/>	<input type="checkbox"/>	Haines Criss-Cross Directory
1971	<input type="checkbox"/>	<input type="checkbox"/>	Haines Criss-Cross Directory



## FINDINGS

### TARGET PROPERTY STREET

1986 Mountain View  
Paradise, CA 95969

Year            CD Image            Source

### MOUNTAIN VIEW DR

2017	pg A6	EDR Digital Archive	
2014	pg A13	EDR Digital Archive	
2010	pg A19	EDR Digital Archive	
2005	pg A26	EDR Digital Archive	
2000	pg A32	EDR Digital Archive	
1995	pg A38	EDR Digital Archive	
1992	pg A42	EDR Digital Archive	
1986	pg A45	Haines Criss-Cross Directory	
1986	pg A46	Haines Criss-Cross Directory	
1981	-	Haines Criss-Cross Directory	Street not listed in Source
1975	-	Haines Criss-Cross Directory	Street not listed in Source
1971	-	Haines Criss-Cross Directory	Street not listed in Source

## FINDINGS

### CROSS STREETS

<u>Year</u>	<u>CD Image</u>	<u>Source</u>	
<b><u>BILLE RD</u></b>			
2017	pg. A2	EDR Digital Archive	
2014	pg. A7	EDR Digital Archive	
2010	pg. A14	EDR Digital Archive	
2005	pg. A20	EDR Digital Archive	
2000	pg. A27	EDR Digital Archive	
1995	pg. A33	EDR Digital Archive	
1992	pg. A39	EDR Digital Archive	
1986	pg. A43	Haines Criss-Cross Directory	
1986	pg. A44	Haines Criss-Cross Directory	
1981	-	Haines Criss-Cross Directory	Street not listed in Source
1975	-	Haines Criss-Cross Directory	Street not listed in Source
1971	-	Haines Criss-Cross Directory	Street not listed in Source

## **City Directory Images**

**BILLE RD 2017**

474 STROP, ROY F  
480 WAHNER, BRUCE A  
485 CLARK, JONATHAN T  
504 CONNER, BILL J  
510 FOX, AMAII  
520 TRASK, FRANK A  
526 BROGDEN, SCOTT D  
530 JOHNSEN, AUDREY E  
542 RAGAN, BARBARA J  
543 ROJAS, MARIA B  
547 PALMER, DAVE  
554 NITSCHMAN, THOMAS W  
560 HOWE, LOIS E  
566 BRUGGER, CHUCK A  
570 JAMIESON, DAVID B  
577 ERICKSON, JOANN A  
583 BELSITO, LAUREL H  
584 HOLDRIDGE, JERRILYN D  
JERRILYN HOLDRIDGE TAX  
585 MOUNTAIN MEADOW LODGE  
591 COLUNGA, RICHARD M  
595 CLINE, KEITH J  
609 MURPHY, WAYNE A  
610 MORGAN, JOHN F  
623 HYMEL, MICHAEL J  
625 BENNINGTON, PHYLLIS M  
630 TOY, GARY W  
632 JEFFORDS, SEAN O  
658 MCDANNEL, MAUREEN M  
665 DOUVILLE, RHEA M  
670 GARRISON, TIFFANY L  
676 DECASTRO, KEITH J  
680 WILLIAMS, GEORGE R  
683 NOLAN, DAVID D  
686 MORROW, LESLIE M  
687 MCERQUIAGA, QUENTIN  
693 HERVEY, ROGER L  
696 CHRIS, ROBBINS  
705 KILLINGSWORTH, JUDY K  
706 JEFFORDS, ROBERT D  
708 LEE CONSTRUCTION  
LEE, JAMES S  
710 GANDOLFI, GINO A  
719 BENSING, P  
723 SWANGLER, TONY A  
732 BAXTER, DAWN  
733 LYNCH, RON  
743 JENSEN, CARSTEN C  
744 GOMES, AMY R  
745 TUCKER, EDWARD E





BILLE RD

2017

(Cont'd)

1407	LIVINGSTON, AMBER H
1419	GARCIA, ANDREW
1420	SUTTON, CLIFFORD J
1448	CARROLL, MARTIN D
1453	KESTER, CHARLES E
1454	SANDERS, DAVID E
1461	BROPHY, GLORIA J
1473	MARRIOTT, JUDITH A
1476	FIANDACA-JR, ANTHONY
1484	ALVAREZ, ALEJANDRO F
1488	DENNIS, JERRY A
1492	PACK, JASON A
1495	ROBERTS, ROBERT G
1503	SKLAR, LOUIS K
1509	THOMFORDE, SHARI L
1517	COUTOLENC, DON E
1531	MCMURRAY, LOVE
1537	BROWN, WAYNE A
1538	MORSE, JANICE A
1539	WARD, DICK
1541	PEDERSEN, PATRICIA L
1545	BOX, DANIEL P
1560	GLEASON, ED S
1566	SORENSEN, ROBERT
1569	BREITINGER, ROLF
1570	HAMILTON, CRAIG L
1573	PARADISE FOUR PROMISE CENTER
1587	HANSON, GEORGE A
1605	SHERMAN, EMILY A
1646	COMPLETE HOME REPAIR JENKINS, TERRY J
1648	BRANSON, RHEA
1659	PROUT, MERRY C
1679	BRENNEMAN, TRACI J
1680	STARR, RUSSELL G
1683	ETCHISON, JUSTIN R
1697	WOOD, RYAN T
1706	DUNCAN ASSOCIATES
1713	CAVENECA, WALTER B
1729	CAFER, ROY S
1776	BITKER, MICHAEL E
1778	FOSTER, MERCEDES
1784	STEINIE, BRANDON L
1820	BITKER, MATTHEW D
1846	FISHELL, JUSTIN J
1860	SANDSTROM, STEVE P
1864	NASH, KENNETH L
1880	COLE, THOMAS D

**MOUNTAIN VIEW DR 2017**

1966	HOOPER, MAUREEN J
1986	MCNALLY, BENOIT
	MOUNTAIN VIEW CHRISTMAS TREES
6233	MCDONALD, MICHAEL N
6241	WURM, JOHN D
6250	INGOGLIA, JOE A
6252	ANDERSON, DOUGLAS E
6267	SHINGLER, SHAWN S



## BILLE RD 2014

474 OCCUPANT UNKNOWN,  
 475 OCCUPANT UNKNOWN,  
 480 WAHNER, BRUCE A  
 485 CLARK, JONATHAN T  
 504 CONNER, BILL J  
 510 FOX, AMAII  
 520 TRASK, FRANK A  
 526 BROGDEN, SCOTT D  
 530 JOHNSEN, CARL A  
 542 ESTENSON, GARY J  
 543 MULLEN, LOUIS  
 547 PALMER, JOHN D  
 554 NITSCHMAN, THOMAS W  
 560 BARNES, GEORGE E  
 566 BRUGGER, CHUCK A  
 570 JAMIESON, LENORA M  
 577 BOYDA, LISA M  
 583 BELSITO, LAUREL H  
 584 HOLDRIDGE, JERRILYN D  
 JERRILYN HOLDRIDGE TAX  
 585 MOUNTAIN MEADOW LODGE  
 591 COLUNGA, RICHARD M  
 595 CLINE, KEITH J  
 609 MURPHY, WAYNE A  
 610 AUSTIN, SHILOH  
 LAWRENCE, WILLIAM M  
 MORGAN, JOHN F  
 OCCUPANT UNKNOWN,  
 620 OCCUPANT UNKNOWN,  
 623 HYMEL, MICHAEL J  
 625 GAL, EVON P  
 630 TOY, GARY W  
 631 MYERS, DONALD C  
 658 MDANNEL, MAUREEN M  
 665 DOUVILLE, RHEA M  
 670 GARY, FRANCISCO  
 672 SHAW, MIKE  
 673 HANSEN, FRANK M  
 674 WRIGHT, KENNETH  
 676 DECASTRO, JESSICA  
 680 WILLIAMS, GEORGE R  
 681 STAUSS, ANDREW  
 683 CUMMINGS, JEFFREY A  
 686 MORROW, LESLIE J  
 687 OCCUPANT UNKNOWN,  
 693 HERVEY, ROGER L  
 696 CHRIS, ROBBINS  
 705 OCCUPANT UNKNOWN,  
 706 JEFFORDS, ROBERT D  
 708 LEE CONSTRUCTION

## BILLE RD

2014

(Cont'd)

708	LEE, KAREN L
710	GANDOLFI, GINO A
712	CONDIT, KRISTEN L
719	BENSING, P
723	SWANGLER, TONY A
732	BAXTER, DAWN
733	LYNCH, RON
743	JENSEN, CARSTEN
744	JONES, RICHARD E
745	TUCKER, EDWARD E
747	KELLER, EUGENE R
751	PARRY, JOHN W
767	BURNS, DANIEL R
773	BELLOWS, LARRY D
776	LEWARK, DOUGLAS E
777	HANNA, JAMES P
778	HUMPHREY, FRANCIS G
779	OCCUPANT UNKNOWN,
781	DONALD, BLAKE
789	PARADISE CENTER FOR SPRITUAL LIVING
790	OCCUPANT UNKNOWN,
801	POWELL, NICHOLAS R
810	ANDERSON, MICHAEL D
816	HOSS, LINDA C
819	OCCUPANT UNKNOWN,
820	OCCUPANT UNKNOWN,
825	JOHNSON, DANIEL A
830	ELLIS, DANA M
835	RESZLER, TINA L
837	HORTON, DERECK L
840	DORR, IRENE A
841	OCCUPANT UNKNOWN,
850	PORTER, ANNALISA L
858	BROWN, BRIAN
859	SCHWAB, ZACH
870	SANTOS, JOANN
877	THOMAS, DENISE L
884	OCCUPANT UNKNOWN,
892	JACOBSEN, DANA J
893	OCCUPANT UNKNOWN,
895	RICCI, SHEILA
899	BELLUS, VERNELL L
904	EARL, JAMES C
	SUTTERFIELD, DEBORAH
917	BRAND, JIM L
918	OWEN, SUE A
921	SMITH, MARY J
923	TURNER, SEAN P
925	PARKER, SHAREN A
926	BASS, MARK L







**BILLE RD      2014      (Cont'd)**

1820	GOLITHON, BARBARA A
1834	CLOKE, JERRY M
1846	FISHELL, JUSTIN J
1860	SANDSTROM, STEVE P
1864	NASH, KENNETH L
1870	OCCUPANT UNKNOWN,
1880	COLE, THOMAS D

**MOUNTAIN VIEW DR 2014**

1956 OCCUPANT UNKNOWN,  
1966 OCCUPANT UNKNOWN,  
1986 MCNALLY, BENOIT  
MOUNTAIN VIEW CHRISTMAS TREES  
6217 MYERS, EDWARD E  
6233 MCDONALD, LEE G  
6241 WURM, JOHN D  
6250 INGOGLIA, JOE A  
6252 ANDERSON, DAVID R  
6255 BACKULES, JOHN S  
6267 SHINGLER, SHAWN S

## BILLE RD 2010

474 WILEY, KENNETH E  
475 OCCUPANT UNKNOWN,  
480 WAHNER, BRUCE A  
485 CLARK, JONATHAN T  
504 CONNER, BILL J  
510 FOX, AMAII  
520 TRASK, FRANK A  
526 BROGDEN, SCOTT D  
530 JOHNSEN, CARL A  
OCCUPANT UNKNOWN,  
542 MORTENSEN, WILLIAM J  
543 FLORES, LUIS A  
547 LEDINGTON, WILLIAM J  
554 NITSCHMAN, THOMAS W  
560 BARNES, GEORGE E  
566 BRUGGER, CHARLES A  
570 JAMIESON, LENORA M  
577 OCCUPANT UNKNOWN,  
583 FAIRRISS, GINA  
584 HOLDRIDGE, RUSSELL A  
JERRILYN HOLDRIDGE TAX SVC  
585 MOUNTAIN METAL LODGE  
591 COLUNGA, RICHARD M  
595 CLINE, KEITH J  
609 MURPHY, WAYNE A  
610 AUSTIN, SHILOH  
LAWRENCE, WILLIAM  
SECRET, CONNIE N  
620 OCCUPANT UNKNOWN,  
623 HYMEL, MICHAEL J  
625 BENNINGTON, PHYLLIS M  
630 RODRIGUEZ, AARON S  
631 MYERS, DONALD C  
632 VANVALKENBURG, STEPHAN K  
644 CHAMBERS, KRISTIN K  
658 MCDANNEL, MAUREEN M  
665 LENARCIC, DAVID S  
670 STEVENS, DOROTHY  
672 VITTEL, JOLENE  
673 OCCUPANT UNKNOWN,  
674 WRIGHT, KENNETH  
676 SANTA, DANA M  
680 WILLIAMS, GEORGE R  
681 STAUSS, ANDREW  
683 OCCUPANT UNKNOWN,  
686 MORROW, LESLIE J  
687 OCCUPANT UNKNOWN,  
693 HERVEY, ROGER L  
696 OCCUPANT UNKNOWN,  
705 OCCUPANT UNKNOWN,



## BILLE RD

2010

(Cont'd)

706	JEFFORDS, ROBERT D
708	LEE CONSTRUCTION LEE, JAMES S
710	GANDOLFI, GINO A
712	OCCUPANT UNKNOWN,
719	BENSING, P
723	SWANGLER, TONY A
732	OCCUPANT UNKNOWN,
733	LYNCH, S R
743	CARTAN, BERTHA I
744	ERDELYI, DARCY C
745	TUCKER, EDWARD E
747	KELLER, EUGENE R
751	PARRY, JOHN W
767	BURNS, DANIEL R
773	BELLOWS, LARRY D
776	LEWARK, DOUGLAS E
777	OCCUPANT UNKNOWN,
778	HUMPHREY, FRANCIS G
779	OCCUPANT UNKNOWN,
781	LYONS, JENNIFER SHANKS, JOHN
789	CENTER FOR SPIRITUAL LIVING PARADISE CHURCHRELIGIOUS
790	GREEK REVIVAL POWELL, CLINTON R
801	POWELL, NICHOLAS R
810	ANDERSON, MICHAEL D
816	HOSS, LINDA C
819	KEMPTON, JUSTIN J
820	STEWART, STEVE C
825	JOHNSON, DANIEL A
830	HARDWICK, ROY
835	RESZLER, TINA L
837	HORTON, DERECK L
841	GARCIA, FRANCISCO R
850	PORTER, ANNALISA L
858	BROWN, L
859	SCHWAB, ZACH
870	SANTOS, JOANN
877	COLE, RONALD W
883	WALL, BRANDY N
884	OCCUPANT UNKNOWN,
893	MORALES, ADRIANE E
895	KING, K MILLER, DEBI A
899	HINMAN, JULIUS
904	EARL, JAMES C OCCUPANT UNKNOWN,
917	BRAND, JIM L

## BILLE RD

2010

(Cont'd)

923	TURNER, SEAN P
925	OCCUPANT UNKNOWN,
926	SPICCI, KEVIN J
929	OCCUPANT UNKNOWN,
938	SOTO, NICHOLAS
943	HENDERSON, ROBERT
945	ANDERSON, SHAWN K
946	KEEL, CLARENCE E
948	ARNEY, SONSERAI D
	STEELE, RICHARD J
958	MARTIN, CHELSIE
969	REAL ESTATE SOLUTIONS
	SALLY SECOND HAND STORE
1007	L & L SURVEYING
1009	CLOYD, CODY
	CROSS, WILLIAM
1010	PARADISE ART GLASS
1019	HUDSON, TIMOTHY
1022	YOUNGBLOOD, KEVIN P
1033	MARJAMA, ARCHY W
1035	OCCUPANT UNKNOWN,
1064	NUNEZ, GARY L
1067	HUFF, AARON D
1071	MONTEVERDE, KIM
1075	SMITH, ROCKY R
1078	BRAZINGTON, MATT
1079	LABONTE, JANE
1087	FINK, TONI A
1092	MORGAN, DAVID W
1098	RUTLEDGE, WAYNE W
1099	BALISON, ALVIN S
1106	OCCUPANT UNKNOWN,
1112	BINGHAM, FOREST
	BISSELL, NICOLE
1123	CARDONA, CRYSTAL
1127	ROLLS, MARTHA L
1130	OCCUPANT UNKNOWN,
1134	WALSH, KEVIN L
1141	GONZALES, SUZZANE M
1144	BUSH, RICHARD V
	CARDINALLI, SHEA M
1148	FOUR CREATIVE SEASONS
	OCCUPANT UNKNOWN,
1156	TATUM, PRESTON L
1171	MORTENSEN, ANDY D
1175	BRADEN, MARK S
1179	ESTES, DARREN R
1180	PLACE, GERALD L
1182	R C ANDERSON CUSTOM TAXIDERMY
1183	JOY LYNS CANDIES

BILLE RD

2010

(Cont'd)

1186	BRODY, JAMES H
1201	BASHAM, MARK
1227	OCCUPANT UNKNOWN,
1230	STEWART, DARRIN R
1234	AKINS, VICTORIA L
1239	WILMES, KELLY S
1251	LEAV, NAY H
1256	CLEMENTS, MARTHA L
1260	STONE, DIXIE E
1266	CONNOR, STACEY L
	CUDNEY, CRAIG R
	TOWNSEND, DARRIN R
1272	ANDERSON, JEREMY
	HALL, THOMAS
1275	CHURCH OF JESUS CHRIST OF LDS
1289	MEALS ON WHEELSFEATHER RIVER
1295	FEATHER RIVER COMPANION CARE
1326	CLARKS AUTO SVC
1340	ALIUO, JOHN Y
	DAIN, PATRICIA K
	DOUGLAS, TERESA D
	EROS, CHARLOTTE A
	FRANCYK, BETTY
	FREID, LISA B
	JORGENSEN, KIRSTEN
	LEE, MONTE E
	MEDDINGS, ROBYN M
	OAK HILLS MOBILE HOME ESTATES
	PICHOTTA, MARTHA N
	QUIROZ, ROSE M
	RUSHTON, ROBERT R
	SANCHEZ, MICHAEL A
	THOMPSON, CHRISTINA M
1363	POWELL, RENEE L
1373	BARNES, JUSTIN
1385	COOPER, GEORGE
1387	SUTHERLAND, CAROL A
1393	OCCUPANT UNKNOWN,
1404	PALADE, JEREMIAH E
1419	WADE, RAYMOND M
1426	GILSON, WILLIAM J
1433	OCCUPANT UNKNOWN,
1446	OCCUPANT UNKNOWN,
1448	CARROLL, MARYLYN
1450	CHAMBERS, KAY I
1453	KESTER, TERRI R
1454	SANDERS, DAVID E
1473	GOATES, JOHN E
1476	OCCUPANT UNKNOWN,
1480	FRIENDSHUH, JEFF J



**MOUNTAIN VIEW DR 2010**

1956	CHERRY, BRUCE D
1966	OCCUPANT UNKNOWN,
1986	MCNALLY, JOSEPH P
	MOUNTAIN VIEW CHRISTMAS TREES
6217	MYERS, EDWARD E
6233	MCDONALD, LEE G
6241	OCCUPANT UNKNOWN,
6250	INGOGLIA, JOSEPH A
6252	ANDERSON, PETER L
6255	BACKULES, JOHN S
6267	SHINGLER, SHAWN S

**BILLE RD 2005**

474 WILEY, KENNETH E  
480 WAHNER, BRUCE A  
485 ROBICHEAU, CHRISTOPHER A  
492 CARRON, CRAIG S  
504 CONNER, BILL J  
510 FOX, AMAJI L  
520 OCCUPANT UNKNOWN,  
526 BROGDEN, SCOTT D  
SNAP ON TOOLS  
530 DODSON, CHESTER E  
JOHNSEN, CARL A  
OCCUPANT UNKNOWN,  
542 MORTENSEN, WILLIAM J  
543 WYMAN, SCOTT  
547 LEDINGTON, WILLIAM J  
560 HOWE, LOIS C  
566 DIDUCA, JOSEPH R  
570 OCCUPANT UNKNOWN,  
577 ERICKSON, LLOYD O  
583 OCCUPANT UNKNOWN,  
584 HOLDRIDGE JERRILYN TAX SERVICE  
585 MOUNTAIN MEADOW LODGE  
591 SANKER INTERNATIONAL INC  
SANKER, JOHN B  
595 CLINE, KEITH J  
609 MURPHY, WAYNE A  
610 AUSTIN, SHILOH  
SECRET, CONNIE  
620 OCCUPANT UNKNOWN,  
623 HYMEL, MICHAEL J  
625 BENNINGTON, PHYLLIS M  
630 RODRIGUEZ, AARON S  
631 OCCUPANT UNKNOWN,  
632 ELLSWORTH, CLEO D  
644 DIRECT DELIVERY  
OCCUPANT UNKNOWN,  
658 MCDANNEL, MAUREEN  
670 CARSON, EUGENE C  
672 GRAHAM, ANDREW  
673 HETHERINGTON, TOBY S  
676 SCOTT, CLARK W  
680 OCCUPANT UNKNOWN,  
681 STAUSS, ANDREW  
683 CUMMINGS, ERIC B  
686 MORROW, LESLIE J  
687 WIDMAN, GARY D  
693 HERVEY, ROGER L  
705 PARKER, GREGORY L  
706 JEFFORDS, ROBERT D  
708 OCCUPANT UNKNOWN,

## BILLE RD

2005

(Cont'd)

710	KOFFORD, JOEL M
712	GANDOLFI, GINO A
723	SWANGLER, TONY A
733	LYNCH, S R
743	CARTAN, BERTHA I
744	VEGA, ESMERALDA M
745	TUCKER, EDWARD E
747	CRAIG, RALPH C
749	BUNDSSEN, KERRIE L
751	PARRY, JOHN W
767	BURNS, DANIEL R
773	BELLOWS, LARRY D
776	LEWARK, DOUGLAS E
777	FOSTER, JENNIFER
778	HUMPHREY, FRANCIS G
779	STEVENS, WILLIAM
781	FISHER, ROBERT
	MASSEN, MARY
	OCCUPANT UNKNOWN,
784	NIKLAS, MARY L
789	PARADISE CHURCH OF RELIGIOUS SCIENCE
790	POWELL, KATHLEEN A
810	ANDERSON, MICHAEL D
	LONG & SHORT OF
816	HOSS, MARY J
820	DONALDSON, MARJORIE M
825	JOHNSON, DANIEL A
830	MALONE, JOHN
	PUDDLE JUMPERS
835	MELINE, DEBRA J
837	KENDRICK, BEVERLY
840	DORR, RICHARD D
841	FLORES, V
850	DAVIS, VICK
	RCH GENERAL CONTRACTOR
858	OCCUPANT UNKNOWN,
859	PAYSENO, BRYAN G
870	SANTOS, JOANN
877	COLE, RONALD W
883	OCCUPANT UNKNOWN,
884	KEITH, DAVID C
892	JACOBSEN, DANA J
893	BYRD, ROBERT L
895	COUCH, ROBBY L
899	BELLUS, VERNELL L
904	EARL, JAMES C
	OCCUPANT UNKNOWN,
917	BRAND, JIM L
923	TURNER, SEAN P
925	WATSON, GORDON E

## BILLE RD

2005

(Cont'd)

938 BOATMAN, RON A  
 943 OCCUPANT UNKNOWN,  
 945 ANDERSON, SHAWN K  
 946 KEEL, CLARENCE E  
 948 OCCUPANT UNKNOWN,  
 STEELE, MILDRED A  
 958 HOGANS BACKHOE  
 SIMPLY GREEN LANDSCAPING SPLY  
 SIMPLY GREEN LANDSCAPING SPLY INC  
 SIMPLY GREEN LNDSCPNG SPLY I  
 969 REAL ESTATE SOLUTIONS  
 1009 HULL, MARIANA  
 TICHAVA, JEFFREY  
 1010 PARADISE, ART  
 SUNDANCE ART GLASS DISTRIBUTORS  
 1019 FLEMING, STACY  
 HUGHES, K  
 JIMENEZ, YURIDIA  
 JOHNSON, JAYME  
 SYFTESTAD, LOREEN  
 WARREN, LARSON  
 1022 YOUNGBLOOD, PATRICK  
 1030 DUNN, JOANNE T  
 1033 MCHUGH, GEORGE J  
 1035 CAMACHO, HECTOR  
 1064 NUNEZ, RICHARD P  
 1067 HUFF, AARON D  
 1071 OCCUPANT UNKNOWN,  
 1075 SMITH, ROCKY R  
 1078 CRAWFORD ROOFING  
 MARTIN, RICHARD E  
 1079 LABONTE, JANE  
 1087 FINK, WILLIAM T  
 1092 GULBRANSEN, MICHAEL A  
 1098 RUTLEDGE, WAYNE H  
 1099 BALISON, ALVIN S  
 1106 CARPENTER, MARGARET  
 1112 OCCUPANT UNKNOWN,  
 1123 BARONOUSKY, BERNARD P  
 1127 ROLLS, ALFRED W  
 1130 BLESS, WOLF  
 1134 COTTON CLUB DIAPER SERVICE  
 WALSH, KEVIN L  
 1135 KRANZ, ANGELA  
 1141 JOHNSTON, ANNA M  
 1144 BUSH, RICHARD V  
 1148 FOUR CREATIVE SEASONS  
 TONG, PERRIN D  
 1150 MARTINEZ, BLANCA E  
 1156 ANDERSON, DONALD P



BILLE RD

2005

(Cont'd)

1171	FOSTER, SHAWN J
1175	MURRAY, HAROLD D
1179	ESTES, DARREN R
1180	PLACE, GERALD L
1182	ANDERSON R C CUSTOM TAXIDERM ANDERSON, ROBERT C
1183	JOY LYNS CANDIES
1186	OCCUPANT UNKNOWN,
1192	MANNINEN, ALBERT J
1201	OCCUPANT UNKNOWN,
1230	STEWART, DARRIN R
1233	ENGOLS, DAVID F
1234	AKINS, TYLER W
1251	LING, NAY H
1256	CLEMENTS, MARTHA L
1259	CHAMOUSIS, PETER
1260	SLAWSON, MARY E
1266	CONNER, DANA A TOWNSEND, DARRIN R
1272	KLING, DAVID OCCUPANT UNKNOWN,
1295	FEATER RIVER HOME MDCL EQPMNT FEATER RIVER HOME MEDICAL EQUIPMENT FEATHER RIVER HOSPITAL PARADISE HOSP FTHR RIVER HOME MDCL EQPM EN
1326	CLARKS AUTO SERVICE
1328	WURTH, JERRY L
1340	ALIUO, JOHN Y BORREGO, ELAINE M BROWN, JAMES E EROS, CHARLOTTE A FREID, LISA GRISSOM, MICHAEL L HILL, RANDALL JORGENSEN, KIRSTEN LEE, MONTE E LONG, CECILY A PALMER, MARK L PRATT, JAMES QUINCER, WILLIAM F RUSHTON, ROBERT R WALKER, GEORGE E
1363	POWELL, RENEE L
1383	CHIN, JOHN F
1393	OCCUPANT UNKNOWN,
1404	PALADE, JEREMIAH E
1405	SWEANY, ROBIN L
1419	BRUGGMAN, SALLY
1420	SUTTON, CLIFFORD J
1426	GILSON, WILLIAM J

## BILLE RD

2005

(Cont'd)

1433	JOHNSON, TAIT P
1448	CARROLL, MARYLYN
1450	ANGEL, MIACHAEL J
1453	KESTER, T
1461	BROPHY, ROY W
1473	CARNEY, LEO J
1476	PAUSMANN, HEIDI
1480	FRIENDSHUH, JEFF A
1484	ROBERTSON, JAMES S
1488	DENNIS, JERRY A
1495	RILEY, MADGE L
1503	BRUSHWORKS KNEZIC, NICK J X CEPTIONAL PAINTING
1509	AUGUSTINE, SHARI L
1517	COUTOLENC, DON E
1531	EITZER, EMILY E
1538	MORSE, HARRY L
1539	TALAMANTES, AARON J
1541	PEDERSEN, PATRICIA L
1545	OCCUPANT UNKNOWN,
1550	CHRISTENSEN, BRIAN D OCCUPANT UNKNOWN,
1566	OCCUPANT UNKNOWN,
1567	VIEIRA, TIMOTHY J
1569	CLEARY, MARTIN B
1570	OCCUPANT UNKNOWN,
1573	CHRISTIAN CENTER SCHOOL PARADISE FOURSQUARE GOSPEL CHURCH
1605	SHERMAN, BRIAN D
1615	WALKER, RICHARD L
1629	WHITE, SCOTT A
1646	COMPLETE HOME REPAIR
1659	PROUT, MERRY C
1679	GRAY, JOHN W
1680	MERKLIN, ANN G
1683	PAPPAS, NICK G
1687	MARTIN, WILLIAM C
1697	HELDER, JENIFER L
1706	DUNCAN & ASSOCIATES STAGE STOP STAMPS ETC
1713	DIEFENDERFER, SYLVIA L
1729	OWEN, JUDITH E
1776	BITKER, MICHAEL F
1778	BABER, BRADLEY
1780	BELTRAMO, JIM
1782	OCCUPANT UNKNOWN,
1784	NICKLAS, MARY L
1820	GOLITHON, TOM L

**BILLE RD      2005      (Cont'd)**

- 1834 CLOKE, LORANCE G
- 1846 NASH, KENNETH L
- 1857 INGOGLIA, JOSEPH A
- 1860 SANDSTROM, STEVE P
- 1864 STEVENS, CLARENCE E
- 1870 OCCUPANT UNKNOWN,
- 1880 COLE, THOMAS D

**MOUNTAIN VIEW DR 2005**

1956	MCCANN, SHANNON M
1966	GILMORE, DIANE D
1986	MCNALLY, JOSEPH P
	MOUNTAIN VIEW CHRISTMAS TREES
6217	MYERS, EDWARD E
6233	MCDONALD, LEE G
6241	WURM, JOHN D
6250	INGOGLIA, JOSEPH A
6252	ANDERSON, AARON D
6255	SEAMAN, LAURENCE R
6267	SHINGLER, SHAWN A

**BILLE RD 2000**

480 WAHNER, BRUCE  
485 OCCUPANT UNKNOWN,  
492 OCCUPANT UNKNOWN,  
501 PAUL, SHAWN A  
504 CONNER LANDSCAPING  
CONNER, BILL  
510 FOX, A  
520 OCCUPANT UNKNOWN,  
526 BROGDEN, SCOTT  
530 JOHNSEN, CARL A  
542 MORTENSEN, WILLIAM J  
543 DOSSUI, DOUG  
547 LEDINGTON, WILLIAM J  
554 HANCOCK, LOUISE  
PAGANINI, JEFFREY M  
WHITE, KAYE  
560 HOWE, JAMES  
577 ERICKSON, JOANN W  
WOOD, RYAN M  
584 COLLIER, B  
HOLDRIDGE JERRILYN TAX SERVICE  
585 MOUNTAIN MEADOW LODGE  
590 HOLDRIDGE, RUSSELL  
591 OCCUPANT UNKNOWN,  
595 OCCUPANT UNKNOWN,  
600 AMUNDSEN, ROBERT R  
609 OCCUPANT UNKNOWN,  
620 ATKINS, EDWARD J  
623 HYMEL, MICHAEL J  
630 OCCUPANT UNKNOWN,  
631 GARRISON, HARRY L  
644 CRITCHFIELD, CAROL A  
658 PETKUS, VINCENT  
665 OCCUPANT UNKNOWN,  
670 OCCUPANT UNKNOWN,  
676 COULOMBE, VIVIAN R  
683 TAYLOR, GAYLAND S  
686 MORROW, LES J  
687 OCCUPANT UNKNOWN,  
693 HERVEY, HAROLD P  
696 WILLIAMS, JAY S  
708 LEE, JAMES S  
723 OCCUPANT UNKNOWN,  
732 SKERSICK, MARIE E  
733 LYNCH, SEAWARD R  
743 OCCUPANT UNKNOWN,  
745 TUCKER, EDWARD E  
747 CRAIG, RALPH  
749 OCCUPANT UNKNOWN,  
751 BECKER, MARTIN



## BILLE RD

2000

(Cont'd)

1010	MOUSER JAY MOUSER, JAY
1019	DOWLING, GARY E GONZALES, BRANDE HUTCHISON, BRIAN
1022	TAYLOR, BRAD G
1033	MCHUGH, GEORGE
1035	HERZOFF, R
1037	FRENCH, D E
1064	OCCUPANT UNKNOWN,
1067	HUFF, AARON D
1071	KIRBY, FRANCES B
1075	OCCUPANT UNKNOWN,
1078	MARTIN, RICHARD E
1079	LABONTE, JANE
1087	HATHER, L A PDQ PLUMBING & ROOTER SERVICE
1098	SHAW, F V
1099	BALISON, ALVIN
1112	JAYNE, KENNETH
1123	BARONOUSKY, BERNARD P
1127	ROLLS, A W
1134	WALSH, KEVIN
1141	OCCUPANT UNKNOWN,
1144	SHERWOOD, P S
1148	PALMER, ERNIE
1150	OCCUPANT UNKNOWN,
1156	OCCUPANT UNKNOWN,
1171	OCCUPANT UNKNOWN,
1175	MURRAY, HAROLD D
1179	SHEPHERD, ELLEN K
1180	PLACE, GERALD L
1182	ANDERSON R C CUSTOM TAXIDERM ANDERSON, VERA
1183	HARRISON, JEFFREY P JOY LYNS CANDIES
1186	HUDSON, DOT R
1192	MANNINEN, ALBERT
1227	KIMREY, JUNE M
1233	ENGOLS, DAVID F
1234	SCHWABENLAND, A R
1239	OCCUPANT UNKNOWN,
1256	OCCUPANT UNKNOWN,
1260	SLAWSON, MARY E
1275	CHURCH OF JESUS CHRIST OF LATTERDAY SAINTS THE CHI
1295	HOSPICE PARADISE HOSPICE & HOMECARE MEALS ON WHEELS PARADISE PARADISE HOSPICE PARADISE MEALS ON WHEELS
1326	CLARKS AUTO SERVICE

## BILLE RD

2000

(Cont'd)

1340 BORREGO, ELAINE  
 HUGABOOM, RICKIE  
 JORDON, GLEN  
 LEE, MONTE  
 MORRIS, ROBIN J  
 MUZI, GILBERT J  
 OAK HILL MOBILE ESTATES  
 PALMER, MARK L  
 RUSHTON, ROBERT  
 STEPP, PHILLIP N  
 WHEELER, RICHARD  
 1349 OCCUPANT UNKNOWN,  
 1363 OCCUPANT UNKNOWN,  
 1373 LAFIELD, JEFFORY A  
 1383 JACKSON, DINA Y  
 1387 JOHNSON, ARTHUR E  
 1392 ROHLFING, STANLEY W  
 1393 OCCUPANT UNKNOWN,  
 1404 BENSON, JEFFREY A  
 1407 OCCUPANT UNKNOWN,  
 1420 WILFORD, HEIDI  
 1426 OCCUPANT UNKNOWN,  
 1428 OCCUPANT UNKNOWN,  
 1433 JOHNSON, TAIT C  
 1440 HATCH, CLIFTON R  
 1446 FRIEDERICH, M  
 1450 OCCUPANT UNKNOWN,  
 1453 RAMSIER, GARY A  
 1461 OCCUPANT UNKNOWN,  
 1473 OCCUPANT UNKNOWN,  
 1476 HOME, KANNA  
 1484 POWERS, SHERYL D  
 1488 DENNIS, JERRY  
 1492 MADDOX, THOMAS L  
 1495 OCCUPANT UNKNOWN,  
 1503 KNEZIC, NICK  
 1509 THOMFORDE, SHARI  
 1517 COUTOLENC, DON  
 1527 WOLFF, HORST  
 1531 EITZER, EMILY  
 1539 TALAMANTES, AARON J  
 1541 PEDERSEN, KENNETH L  
 1545 REAM, CARRI A  
 1566 SORENSEN, BOB  
 1567 LOVE, MICHAEL J  
 1569 CLEARY, MARY A  
 1573 FOURSQUARE GOSPEL CHURCH  
 1587 OCCUPANT UNKNOWN,  
 1605 GORDY, CLINT  
 1615 WALKER, RICHARD



**BILLE RD      2000      (Cont'd)**

1646 JENKINS, TERRY J  
1678 OCCUPANT UNKNOWN,  
1679 GRAY, JOHN O  
1680 MERKLIN, ANN  
1683 PAPPAS, NICK G  
1687 MARTIN, PAMELA L  
1697 NELSON, ROBERT  
1706 DUNCAN LARRY R  
DUNCAN, LARRY R  
MEMORY MERCHANTS  
STAMPS ETC  
1713 MEYER, WALTER J  
1729 DOUBLE J ROOFING COMPANY  
1820 OCCUPANT UNKNOWN,  
1834 CLOKE, JERRIA M  
1857 OCCUPANT UNKNOWN,  
1860 SANDSTROM, STEVE  
1864 STEVENS, C E  
1880 OCCUPANT UNKNOWN,

**MOUNTAIN VIEW DR 2000**

1966	GILMORE, DIANE
	GOODSELL, DAN
1986	BENOIT, ANNE
	MCNALLY, JOSEPH P
	MOUNTAIN VIEW TREES
6217	MYERS, EDWARD E
6233	MCDONALD, LEE E
6250	INGOGLIA, JOE
6252	ANDERSON, DOUGLAS E
6255	SEAMAN, L R

## BILLE RD      1995

474	THOMAS, KEITH
480	WAHNER, DOROTHY
485	SIEVERT, R J
501	BAILEY, WALTER
504	CONNER, BILL
	WOODHAMS, TODD
510	THOMAS, TERRY
520	OCCUPANT UNKNOWNN
530	JOHNSEN, CARL A
542	MORTENSEN, WILLIAM J
543	OCCUPANT UNKNOWNN
547	LEDINGTON, WILLIAM J
554	WHITE, KAYE
560	CLINE, ROY
566	HAUGSE, KEN
570	OCCUPANT UNKNOWNN
577	KNIFONG, LESTER
583	OCCUPANT UNKNOWNN
584	OCCUPANT UNKNOWNN
585	LANGLEY, JOHN A
	MOUNTAIN MEADOW LODGE
	SMITH, VALERIE W
	STANLEY, VARA
	SUTHERLAND, CYRIL E
	TROST, JONE K
	YOST, FRED L
590	HOLDRIDGE, RUSSELL
591	HESS, JAMES
595	CLINE, WANDA L
600	AMUNDSEN, ROBERT R
609	DEMANGE, DORIS M
610	PATRICK, PHYLLIS H
620	NAUS, KATHLYN M
623	MACLAUGHLIN, M H
625	MANWILL, GERALD
630	SJORDAL, E
631	OCCUPANT UNKNOWNN
632	OCCUPANT UNKNOWNN
644	MARTIN, BERNICE D
658	PETKUS, VINCENT
665	SHOOK, MARVIN B
670	TODD, MURRAY H
672	MCSPADDEN, DENNIS
673	OCCUPANT UNKNOWNN
676	OCCUPANT UNKNOWNN
683	TAYLOR, GAYLAND S
686	WALZ, LYNN
687	SIMAS, MIKE J
693	HERVEY, MARY C
696	OCCUPANT UNKNOWNN

## BILLE RD

1995

(Cont'd)

705	CHRISTIANSEN, LUCILE G
706	OCCUPANT UNKNOWN
708	LEROSSIGNOL, RON E
712	DANIELLI, GORDON B
732	SKERSICK, MARIE E
733	CORPSTEIN, JOE T
743	CARTAN, FRED R
744	VEGA, E
745	TUCKER, EDWARD E
747	CRAIG, RALPH
749	OCCUPANT UNKNOWN
751	OCCUPANT UNKNOWN
773	FARGUHAR, VIOLET
776	OCCUPANT UNKNOWN
777	KEPLEY, DONALD
779	KEPLEY, KAREN
781	OCCUPANT UNKNOWN
789	DIAL A CREATIVE THOUGHT
801	LABONTE, JOHN
810	OCCUPANT UNKNOWN
816	HOSS, MELVIN R
819	BREWSTER, NELSON
820	DONALDSON, GEORGE
825	KAY, STEVEN
830	MATHESON, DEIDRA
835	REEVES, BEVERLY D
837	SHAW, DON
840	OCCUPANT UNKNOWN
841	OCCUPANT UNKNOWN
850	DEHLINGER, HENRY A
858	WAGNER, GREG E
859	OCCUPANT UNKNOWN
870	OCCUPANT UNKNOWN
877	ROBINSON, ANDREW L
883	OCCUPANT UNKNOWN
884	KEITH, DAVID
	PARADISE RESIDENTIAL CARE HOME
892	NUNEZ, ROBERT
895	MCCONNELL, MARIE
899	OCCUPANT UNKNOWN
904	COLWELL, NEIL
	EARL, JAMES
906	OCCUPANT UNKNOWN
918	DAVIS, DARRELL
921	OCCUPANT UNKNOWN
923	OCCUPANT UNKNOWN
925	OCCUPANT UNKNOWN
926	COOPER, STEVE
938	LOLLIS, RANDY
943	OCCUPANT UNKNOWN

## BILLE RD

1995

(Cont'd)

945	BECKHAM, RAYMOND
948	MORRISON, CORIENE
958	PARADISE CENTER ROSEWOOD, RENAD
969	E Z UPHOLSTERY
1009	HOLTGREWE, RONALD W
1010	M & M MOLDS MOUSER, JAY
1022	MELEAR, KIM M
1030	CULLEN, V E
1033	HELWIG, ROBERTA A
1035	GOLZ, DAVID J
1037	FRENCH, DONALD W
1064	PETERSON, EINAR A
1067	WILLIAMS, ROBERT R
1071	NUNEZ, RICHARD
1075	BRENNAN, MICHELE K
1078	MARTIN, RICHARD E
1079	LABONTE, JANE VANKEUREN, C
1087	HATHER, L A PDQ PLUMBING & ROOTER SVC
1098	OCCUPANT UNKNOWNN
1099	BALISON, ALVIN
1127	ROLLS, A W
1130	HARRIS, FLOYD
1134	WALSH, KEVIN
1144	HOLLAND, M
1148	PALMER, ERNIE
1150	ANDERSON, DONALD P
1156	OCCUPANT UNKNOWNN
1182	ANDERSON, SONYA R C ANDERSON CUSTOM TAXIDERMY
1183	JOY LYNS CANDIES
1186	HUDSON, DOT R
1192	MANNINEN, ALBERT
1201	SWEATT, SONNET
1227	OCCUPANT UNKNOWNN
1230	ZINK, JEREMY C
1233	LANTTA, HUBERT
1239	NELSEN, M
1251	OCCUPANT UNKNOWNN
1259	OCCUPANT UNKNOWNN
1260	SLAWSON, MARY E
1266	SHELDON, CHRIS R
1272	BARTLETT, KATRINA
1275	CHURCH OF JESUS CHRIST LDS
1295	HOSPICE RESALE & CONSIGNMENT
1326	CLARKS AUTO SVC
1328	OCCUPANT UNKNOWNN

## BILLE RD

1995

(Cont'd)

1340 BORREGO, ELAINE  
CHANDLER, RAY  
DRENDEL, CAL  
HUGABOOM, RICKIE  
LANGLOIS, MARK  
LEE, MONTE  
OAK HILL MOBILE ESTATES  
ROMERO, FRANCES  
RUSHTON, ROBERT

1349 HISSEM, PAMELA

1373 OCCUPANT UNKNOWNN

1383 OCCUPANT UNKNOWNN

1392 OCCUPANT UNKNOWNN

1396 OCCUPANT UNKNOWNN

1401 OAKES, WILLARD

1404 OCCUPANT UNKNOWNN

1405 OCCUPANT UNKNOWNN

1407 OCCUPANT UNKNOWNN

1419 LYNCH, MAYME

1420 HARP, DONALD

1426 DORSTEN, JEFF

1433 GILFORD, TODD S

1445 OCCUPANT UNKNOWNN

1446 OCCUPANT UNKNOWNN

1448 MARTIN, WILLIAM B

1450 WAGNER, LARRY A

1453 CONYERS, K

1473 MARTIN, CARL

1476 CRAFT, DEBBIE A

1480 OCCUPANT UNKNOWNN

1492 CONOVER, MICHAEL

1494 OCCUPANT UNKNOWNN

1495 LOPEZ, RICHARD  
NANTELL, PIERRE

1503 KNEZIC, NICK

1517 COUTOLENC, DON

1531 EITZER, EMILY

1538 SMITH, JOHNNIE

1539 JONES, TERRY

1541 PEDERSEN, KENNETH L

1545 HILL, PAMELA

1560 GLENN, ANNE

1566 SORENSEN, BOB

1567 DENNING, ELDEN

1569 OCCUPANT UNKNOWNN

1570 OCCUPANT UNKNOWNN

1573 FOURSQUARE GOSPEL CHURCH

1587 BEATTIE, V

1605 GORDY, CLINT

1606 OCCUPANT UNKNOWNN

**BILLE RD**

**1995**

**(Cont'd)**

1615	WALKER, RICHARD F
1646	SEEREITER, FRED M
1678	CONARD, RUTH
1679	OCCUPANT UNKNOWNN
1683	MERKLIN, KEITH
1697	OCCUPANT UNKNOWNN
1706	DUNCAN & ASSOC
	DUNCAN, LARRY R
	INVENTORS TECHNICAL SVC INC
	STAMPS ETC
1727	PAGENKOPP, G
1729	MEYERS, FRED L
1820	GOLITHON, TOM L
1860	SANDSTROM, STEVE
1864	STEVENS, C E

**MOUNTAIN VIEW DR 1995**

1966	GILMORE, DIANE
1986	MCNALLY, JOSEPH P MOUNTAIN VIEW TREES
6217	MYERS, EDWARD E
6233	MCDONALD, LEE E
6250	INGOGLIA, JOE



## BILLE RD      1992

474	THOMAS, JERRY
480	WAHNER, DOROTHY
504	CONNER BILL
	CONNER, BILL
510	THOMAS, TERRY
530	JOHNSEN, CARL A
542	MORTENSEN, WILLIAM J
547	LEDINGTON, WILLIAM J
560	CLINE, ROY
577	KNIFONG, LESTER
584	FAUVER, LLOYD D
585	BULLARD, M
	MOUNTAIN MEADOW LDG
590	HOLDRIDGE, RUSSELL
591	HESS, JAMES
600	AMUNDSEN, ROBERT R
609	DEMANGE, DORIS M
610	CLAIR, L A
	MEDINA, WALTER J SR
620	NAUS, KATHLYN M
623	MACLAUGHLIN, M H
630	HUMPHREYS TREE SERV
	SJORDAL, E
632	CAPPS, SHARLA F
644	MARTIN, WALTER
658	PETKUS, VINCENT
665	SHOOK, MARVIN B
683	TAYLOR, GAYLAND S
693	HERVEY, MARY C
696	JENSEN, SCOTT
705	CHRISTIANSSEN, LUCILE G
706	WOLFE, BOB
712	WING, GEORGE D
732	SKERSICK, KENNETH
733	CORPSTEIN, JOE T
743	CARTAN, FRED R
747	CRAIG, RALPH
777	KEPLEY, DONALD
789	CHURCH OF RLGS SCN
	DIAL A CRTV THOUGHT
801	KING, WAYNE
816	HOSS, MELVIN R
819	BREWSTER, NELSON
820	DONALDSON, GEORGE
825	KAY, STEVEN
837	SHAW, DON
850	SWINDELLS, MELVIN
877	ROBINSON, ANDREW L
884	KEITH DAVID
892	NUNEZ, DONALD J

## BILLE RD

1992

(Cont'd)

899	UNDERHILL, HAROLD E
904	EARL, JAMES
917	BRAND, JIM
926	REES, BEVERLY
943	HARMON, G R
958	PARADISE CT HEALING ROSEWOOD, RENALD
969	E Z UPHOLSTERY POMPER, DEAN
1007	L&L LIPPINCOTT SRVY
1009	STARRITT, GLENNA
1010	MOUSER JAY MOUSER, JAY
1030	CULLEN, V E
1033	HELWIG, ROBERTA A
1037	FRENCH, DONALD W
1064	PETERSON, EINAR A
1067	WILLIAMS, ROBERT R
1078	MARTIN, RICHARD E
1079	LABONTE, JANE
1087	HATHER, L A P D Q PLBG&ROOTR SV
1099	BALISON, ALVIN
1127	ROLLS, A W
1134	WALSH, KEVIN
1144	LILES, RAY
1148	PALMER, ERNIE
1182	ANDERSON R TAXIDRMY
1183	JOY LYNS CANDIES
1186	HUDSON, DOT R
1192	MANNINEN, ALBERT
1227	KIMREY, JUNE M
1233	LANTTA, HUBERT
1251	LING, NOEUNG
1259	MACLEAN, V
1260	SLAWSON, MARY E
1266	KEEFE, JEFFREY P
1275	CHURCH JESUS CHRIST
1295	MEALS ON WHEALS PARADISE HOSPICE PENNIES FROM HEAVEN
1326	CLARKS AUTO SERVICE
1328	HOKE, VERNON E
1340	BORREGO, ELAINE BRIGGS, DAVID CHANDLER, RAY OAK HILL MBL ESTATS RUSHTON, ROBERT
1401	OAKES, WILLARD
1419	LYNCH, MAYME

**BILLE RD****1992****(Cont'd)**

1446	CUMMINGS, JAMES
1484	LIPPINCOTT, GARY T
1488	HEINRICH, ELNORA
1492	CONOVER, MICHAEL
1503	KNEZIC, NICK
1517	COUTOLENC, DON
1531	EITZER, EMILY
1538	SAUNDERS, LESLIE
1541	PEDERSEN, KENNETH L
1550	FITCH, DAVID
1573	FOURSQUARE GOSPL CH
1605	GORDY, CLINT
1629	TOWNSEND, JOHN
1646	SEEREITER, FRED M
1654	DUNCAN, LARRY R
1678	CONARD, RUTH
1680	MERKLIN, ANN
1683	PAPPAS, NICK G
1697	LOGELIN, MICHAEL
1706	DUNCAN LARRY R INVENTORS TECH SERV STAMPS ETC
1729	MEYERS, FRED L
1820	GOLITHON, TOM L
1860	SANDSTROM, STEVE
1864	STEVENS, C E

**MOUNTAIN VIEW DR 1992**

1956	GLENN, CHARLES
1986	MCNALLY JOS P
	MCNALLY, JOSEPH P
6217	MYERS, EDWARD E
6233	MCDONALD, LEE E

## BILLE RD 1986

### BILLE RD 95969 PARADISE

474	THOMAS JERRY	877-9921
	THOMAS KEITH	877-9921
480	WAHNER DOROTHY	877-5057
485	SIEVERT R J	877-8109
492	LYTLE RICK	872-9046
	RICE DAVID F	872-0902
504	VEDRINE BILL	572-1099
510	THOMAS TERRY	877-5293
520	BOWLER PAT	877-8844
	BOWLER RUSSELL	877-8544
530	JOHNSEN CARL A	877-2210
542	MORTENSEN WILLIAM	877-5178
547	LEDINGTON W J	877-1851
554	CAKES OF PARADISE	872-2253
	HARRIS M A	877-2686
580	KENDALL L C	877-8434
586	ROSS CALVIN W	877-2937
577	KNIFONG LESTER	877-6879
	KNIFONG LODELL	877-6879
583	WHITE CECIL	877-5228
584	FAUVER LLOYD D	872-3171
585	BURNS KAY	877-1848
	MOUNTAIN MEADOW LDG	872-8002
590	HOLDRIDGE RUSSELL	877-2528
631	HESS JAMES	877-6487
	HESS MURIEL E	877-6487
588	WISE ROBERT	877-1750
600	AMUNDSEN ROBERT R	872-0893
	AMUNDSEN ROBT R	877-0198
609	DEMANGE D M	877-2579
810	KILEY FRANK	872-1801
	MEDINA W J SR	877-0682
620	NAUS K M	877-8417
623	MACLAUGHLIN M H	877-3834
628	STEVENS WILLIAM	877-9133
630	SJORDAL E	877-0979
631	VANOOSTING JOHN	877-2109
	VANOOSTING MARY	877-2109
644	MARTIN WALTER	877-6061
685	SHOOK MARYR B	877-6036
683	TAYLOR GAYLAND B	877-0219
686	DOWLING DEL	877-4826
683	HERVEY M C	872-9862
686	STRYKER RON	877-3268
	STRYKER RONALD B CO	877-3268
706	CHRISTIANSEN L	877-6807
708	JOHNSON E A	877-7064
	JOHNSON JOHNNY	877-7064
708	LEONARDO LYDIA	877-0798
739	SHERBICK KENNETH	877-8299
733	CORPSTEIN JOE T	877-6340
743	CARTAN DERTHA	877-4811
	CARTAN FRED R	877-4811
744	NORTH D	877-1763
	THOMAS B	872-8433
746	CORPSTEIN ED F	877-2311
747	CRAIG RALPH	877-8788
749	ADAMS J W	872-0267
781	ZELBLER A E	877-3481
787	CADEI PRANCE B	877-6660
779	LYNN CHRISTINE	872-4181
	LYNN HOMER J	872-4181
777	LOWTHAN JOHN	877-8047
778	PEARSON B E	877-7104
788	CHURCH OF FLOS SON	877-6873
	SHAL A CITY THOUGHT	877-7484
	PARADISE CH SCIENCE	877-7488
	PARADISE CHURCH SON	877-9873
788	BORLEMAN ROY	877-4148
816	MOSE MARY J	877-3263
	MOSE MELVIN H	877-3262
819	BREWSTER MELSON	877-6313
890	DYRALDSON GEORGE	877-6480
895	AWW ATT STEVEN	877-2291
838	WOLFF TED J	877-6138
896	PAUL HERMAN	877-7280
897	SHAW DON	872-8837
	SHAW FRED	872-8837
840	LEA M	877-8868
846	LEA M	88
888	SHERIDAN MELVIN	877-4318
888	SMITH MARY	877-7149
891	THURSON B	877-9934
811	YETTS FRANK S L	877-1887
883	HUBBARD MARY	877-9848
884	HUBBARD MARY	877-8318

## BILLE RD 1986

BILLE RD	PARADISE RD/ONTL HME	9599 CONT.
892	HUNEZ DONALD J	877-5318
893	XXXX	877-8991
895	VERGARA DAVID	872-3422
899	UNDERHILL H E	877-3360
904	EARL JAMES	872-8218
917	BRAND JIM	877-5072
918	BARNES RALPH A	877-9686
923	DAVIS JAN	877-9330
925	HICKS C G	877-1948
926	REES B	872-2128
929	KNUDSEN FRED	872-1146
938	HART THOMAS	877-9170
943	ELMER CHRIS T	877-9619
958	ROSEWOOD RENALD	877-1719
969	CYCLE PARADISE	877-1040
1007	GUTH ROBERT F	877-4300
	LIPPINCOTT GUTH ASC	877-4300
1009	HASSALL BILL	872-2392
1010	MAM MOLOS	877-4848
	MOUSER JAY	877-4848
1019	BALKEN MARK	877-2723
	BALKEN TRACI	877-2723
	FARRAR R P	872-0164
	RUMMEHS M	872-0878
	SMITH MARK	872-9055
1022	SMITH B B	877-4868
1030	CULLEN V E	872-9416
1033	HEWING R A	872-4153
1037	FRENCH DONALD W	872-0679
1084	PETERSON EINAR A	877-9928
1067	MCKENZIE H	877-0919
	MEADOR ROBY K	872-0919
1071	OSWALT FRED L	877-7572
1075	LINDSAY SALLY YANN	877-1232
1078	MARTIN RICHARD E	877-1575
1079	LABONTE JANE	877-6339
1087	HATHER L A	877-5587
	SWEATT S W	877-1147
1092	DOM RAYMOND	877-5906
1095	XXXX	00
1098	NOR CAL CEILING6	877-2712
1099	BALISON ALVIN	877-1404
1112	SCARLETT B	877-3131
1123	VANSIEGMAN R LINDSCP	877-8476
	VANSIEGMAN ROB	877-5476
1127	ROLLS A W	872-2847
1134	WALSH KEVIN	872-4042
	WALSH RUXY	872-4042
1135	LILLE BARBARA	877-8784
1141	XXXX	00
1144B	CARDINALLI MARTIN	872-3174
1148	KOENIG C N	877-2316
1158	REIMEL O	877-0939
1182	ANDERSON R TAZIDRMY	877-3123
1183	JOY LYNN CANDIES	872-8187
1182	MANNHEIN ALBERT	877-8246
	MANNHEIN JOANNE	877-8246
1201	DONN TY	877-5360
	LEOTRE DON	877-5360
1227	KIMREY J M	877-1089
1230	DAVIS LINDA	877-8603
	DAVIS SAM	877-8603
1238A	BAILEY CLIFFORD	877-0618
1239	HOWARD STEVE	872-1601
1259	MACLEAN VIRGINIA	877-2076
1280	SLAWSON M E	872-5014
1286	ELICK ROBT	877-9294
1272	XXXX	00
1275	RAILEY BUD CONSTR	877-3387
1295	HORPCE OF THE RIDGE	877-8788
1306	CLARKS AUTO SERVICE	872-3281
1340	SIERRA TRLR PK	
	BORREGO E	877-7701
	BRIGGS DAVID	872-8501
	BRIGGS PAM	872-8501
	DRENDEL CAL	872-4009
	GRAHAM ROBBYH	877-8546
	HAYEL ERNA	877-8031
	HAYEL JOHN	877-8031
	MORLICK EILEEN	872-0454
	LEE MONTE	877-7858
	DAK HILL MBL ESTATE	877-8380
	POYNER CHRISTINE	872-1880
	POYNER MICHAEL	872-1880
	SIERRA TRAILER PARK	877-8390
	WELLS P	872-1729
	WHEELER JUDY	877-1943
	WICKMAN P C	872-1504
1340		
1349	REMY BEN	877-5387
1363	NELL EVERETT W	877-2963
1373	ANDERSONSON UPHOL	872-2799
1387	COOLEY EARL E	877-8729
1387	MANFORD ELYN	877-8078
1383	BOOTH DARYL	872-9666
	BOOTH LUZ	872-9666
1386	CONROW M E	877-8480
1401	DAKES WILLARD	877-5847
1404	HANLEY ELAN MRS	877-8089
1405	SMITH JAMES W	872-0406
1407	DEPUY ROBERT C	877-1454
1418	LYNCH PAUL C	877-4356
1433	WILLIAMS B	872-1473
1448	FASE ROY R	877-8326
1448	XXXX	00
1450	AUSLAND ROY H	877-8333
1483	EEEE	00
1484	LIPPINCOTT GARY T	877-3587
1482	CONOVER KAREN	872-0308
	CONOVER MICHAEL	872-0308
1503	KNEZIC MCK	877-6818
1817	COUTOLENC DON	877-3106
1831	WELLS B R	877-8183
1838	GAETZE GEORGE	877-4882
	GAETZE MA MAE	877-4882
1841	PEDERSEN KENNETH L	877-3013
1850	FEATHERSTON E R	877-3804
1860	WALKER B J	877-7237
1864	BOYD FRANCES	877-3816
1887	SAMONS FRANK	877-8248
	SAMONS RENE	877-0782
1870	MORFORD GRANT	877-8777
1873	FOURDRIANS GBPL CH	877-2231
1887	BRANSTON EULA M	877-2566
1808	WILSON STANLEY E	877-7844
1808	CHAMBERS ROGER	877-2715
1848	SEEREITER FRED M	877-0814
1884	DUNCAN LARRY R	877-1416
1878	CONARD ROTH	877-8893
1878	TOY SYLVIA B	877-8733
1880	LEDYARD TRACY	872-8879
1883	PAPPAS JO AN	877-4027
	PAPPAS MCK O	877-4027
1884	BLANC JEFF	872-0643
	BLUC GA GAYLE	872-0643
1887	LOEHLIN MICHAEL DOB	872-1514
1708B	DUNCAN LARRY B	877-0886
B	STABBS ETC	877-3480
C	BARRETT L DAK FRNTR	877-1117
D	HIGHLAND TED	877-0888
D	REBULA 78 SEBNAME	877-0888
1776	HEYER FRED L	877-7029
1800	GOLITHON TOM L	877-2715
1844	STEVENS C E	877-8862
1870	BAILEY DEAN	877-9634
e	PO BUS	POO RES



-

MOUNTAIN VIEW DR 1986

★ 0 BUS 22 RES

MOUNTAIN VIEW DR 95969  
PARADISE

1880	SANDSTROM STEVE	877-1087
1956	GLENN KEVIN S	877-2188
1966	LEROSSIGNOL RONALD	877-7998
1986	BENOIT ANNE	872-0165
	MCNALLY JOS P	872-0165
6217	MYERS EDW E	877-4092

AUTHORIZED IN WRITING BY HAINES & CO. INC

MOUNTAIN VIEW DR 1986

Target Street	Cross Street	Source
MOUNTAIN VIEW DR		95969 CONT..
8233	MCDONALD LEE E	877-0322
8250	INGOGLIA ARLENE	872-1346
	INGOGLIA JOE	872-1348
★	0 BUS	9 RES



## APPENDIX D: TOPOGRAPHIC MAPS

---

1986 Mountain View

1986 Mountain View

Paradise, CA 95969

Inquiry Number: 7166161.4

November 01, 2022

# EDR Historical Topo Map Report

with QuadMatch™



6 Armstrong Road, 4th floor  
Shelton, CT 06484  
Toll Free: 800.352.0050  
[www.edrnet.com](http://www.edrnet.com)

# EDR Historical Topo Map Report

11/01/22

**Site Name:**

1986 Mountain View  
1986 Mountain View  
Paradise, CA 95969  
EDR Inquiry # 7166161.4

**Client Name:**

Chico Env. Science & Planning  
333 Main Street  
Chico, CA 95928  
Contact: Jessica Shippen-Hansen



EDR Topographic Map Library has been searched by EDR and maps covering the target property location as provided by Chico Env. Science & Planning were identified for the years listed below. EDR's Historical Topo Map Report is designed to assist professionals in evaluating potential liability on a target property resulting from past activities. EDR's Historical Topo Map Report includes a search of a collection of public and private color historical topographic maps, dating back to the late 1800s.

**Search Results:****Coordinates:**

<b>P.O.#</b>	NA	<b>Latitude:</b>	39.768902 39° 46' 8" North
<b>Project:</b>	1986 Mountain View	<b>Longitude:</b>	-121.567563 -121° 34' 3" West
		<b>UTM Zone:</b>	Zone 10 North
		<b>UTM X Meters:</b>	622685.94
		<b>UTM Y Meters:</b>	4403089.27
		<b>Elevation:</b>	1995.94' above sea level

**Maps Provided:**

2018	1891
2015	
2012	
1994	
1980	
1953	
1895	
1893	

**Disclaimer - Copyright and Trademark Notice**

This Report contains certain information obtained from a variety of public and other sources reasonably available to Environmental Data Resources, LLC. It cannot be concluded from this Report that coverage information for the target and surrounding properties does not exist from other sources. This Report is provided on an "AS IS", "AS AVAILABLE" basis. NO WARRANTY EXPRESS OR IMPLIED IS MADE WHATSOEVER IN CONNECTION WITH THIS REPORT.

ENVIRONMENTAL DATA RESOURCES, LLC AND ITS SUBSIDIARIES, AFFILIATES AND THIRD PARTY SUPPLIERS DISCLAIM ALL WARRANTIES, OF ANY KIND OR NATURE, EXPRESS OR IMPLIED, ARISING OUT OF OR RELATED TO THIS REPORT OR ANY OF THE DATA AND INFORMATION PROVIDED IN THIS REPORT, INCLUDING WITHOUT LIMITATION, ANY WARRANTIES REGARDING ACCURACY, QUALITY, CORRECTNESS, COMPLETENESS, COMPREHENSIVENESS, SUITABILITY, MERCHANTABILITY, FITNESS FOR A PARTICULAR PURPOSE, TITLE, NON-INFRINGEMENT, MISAPPROPRIATION, OR OTHERWISE. ALL RISK IS ASSUMED BY THE USER. IN NO EVENT SHALL ENVIRONMENTAL DATA RESOURCES, LLC OR ITS SUBSIDIARIES, AFFILIATES OR THIRD PARTY SUPPLIERS BE LIABLE TO ANYONE FOR ANY DIRECT, INCIDENTAL, INDIRECT, SPECIAL, CONSEQUENTIAL OR OTHER DAMAGES OF ANY TYPE OR KIND (INCLUDING BUT NOT LIMITED TO LOSS OF PROFITS, LOSS OF USE, OR LOSS OF DATA), ARISING OUT OF OR IN ANY WAY CONNECTED WITH THIS REPORT OR ANY OF THE DATA AND INFORMATION PROVIDED IN THIS REPORT. Any analyses, estimates, ratings, environmental risk levels, or risk codes provided in this Report are provided for illustrative purposes only, and are not intended to provide, nor should they be interpreted as providing any facts regarding, or prediction or forecast of, any environmental risk for any property. Only an assessment performed by a qualified environmental professional can provide findings, opinions or conclusions regarding the environmental risk or conditions in, on or at any property.

Copyright 2022 by Environmental Data Resources, Inc. All rights reserved. Reproduction in any media or format, in whole or in part, of any report or map of Environmental Data Resources, Inc., or its affiliates, is prohibited without prior written permission.

EDR and its logos (including Sanborn and Sanborn Map) are trademarks of Environmental Data Resources, LLC or its affiliates. All other trademarks used herein are the property of their respective owners.

## Topo Sheet Key

This EDR Topo Map Report is based upon the following USGS topographic map sheets.

### 2018 Source Sheets



Paradise East  
2018  
7.5-minute, 24000



Cherokee  
2018  
7.5-minute, 24000

### 2015 Source Sheets



Paradise East  
2015  
7.5-minute, 24000



Cherokee  
2015  
7.5-minute, 24000

### 2012 Source Sheets

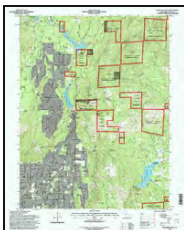


Paradise East  
2012  
7.5-minute, 24000



Cherokee  
2012  
7.5-minute, 24000

### 1994 Source Sheets



Paradise East  
1994  
7.5-minute, 24000  
Aerial Photo Revised 1993



Cherokee  
1994  
7.5-minute, 24000  
Aerial Photo Revised 1993

## **Topo Sheet Key**

This EDR Topo Map Report is based upon the following USGS topographic map sheets.

### **1980 Source Sheets**



Paradise East  
1980  
7.5-minute, 24000  
Aerial Photo Revised 1973

### **1953 Source Sheets**



Paradise  
1953  
15-minute, 62500  
Aerial Photo Revised 1951

### **1895 Source Sheets**



Chico  
1895  
30-minute, 125000

### **1893 Source Sheets**



Chico  
1893  
30-minute, 125000

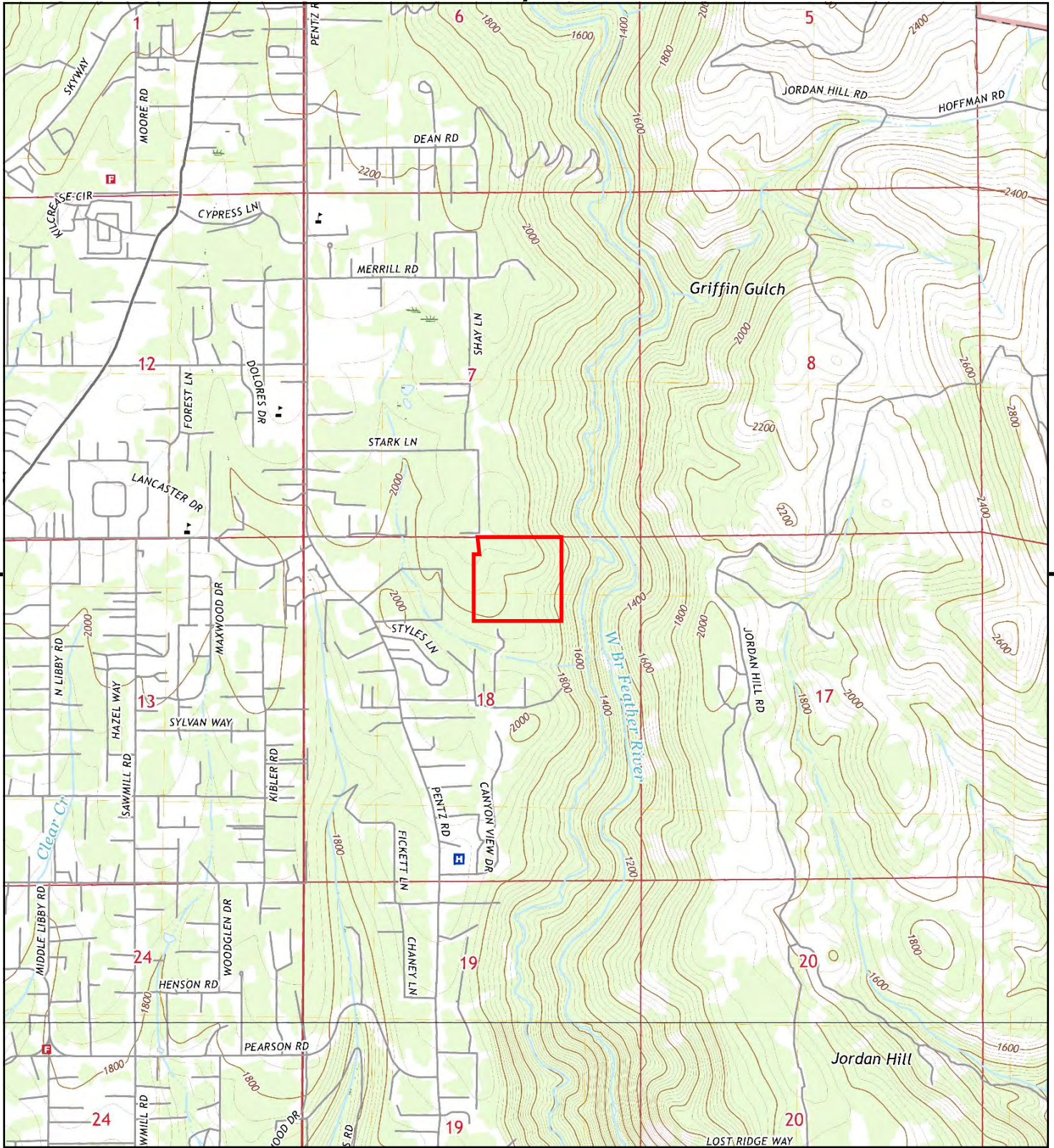
## ***Topo Sheet Key***

This EDR Topo Map Report is based upon the following USGS topographic map sheets.

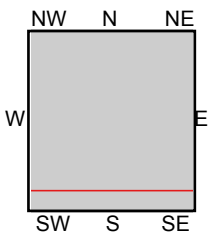
### **1891 Source Sheets**



Chico  
1891  
30-minute, 125000



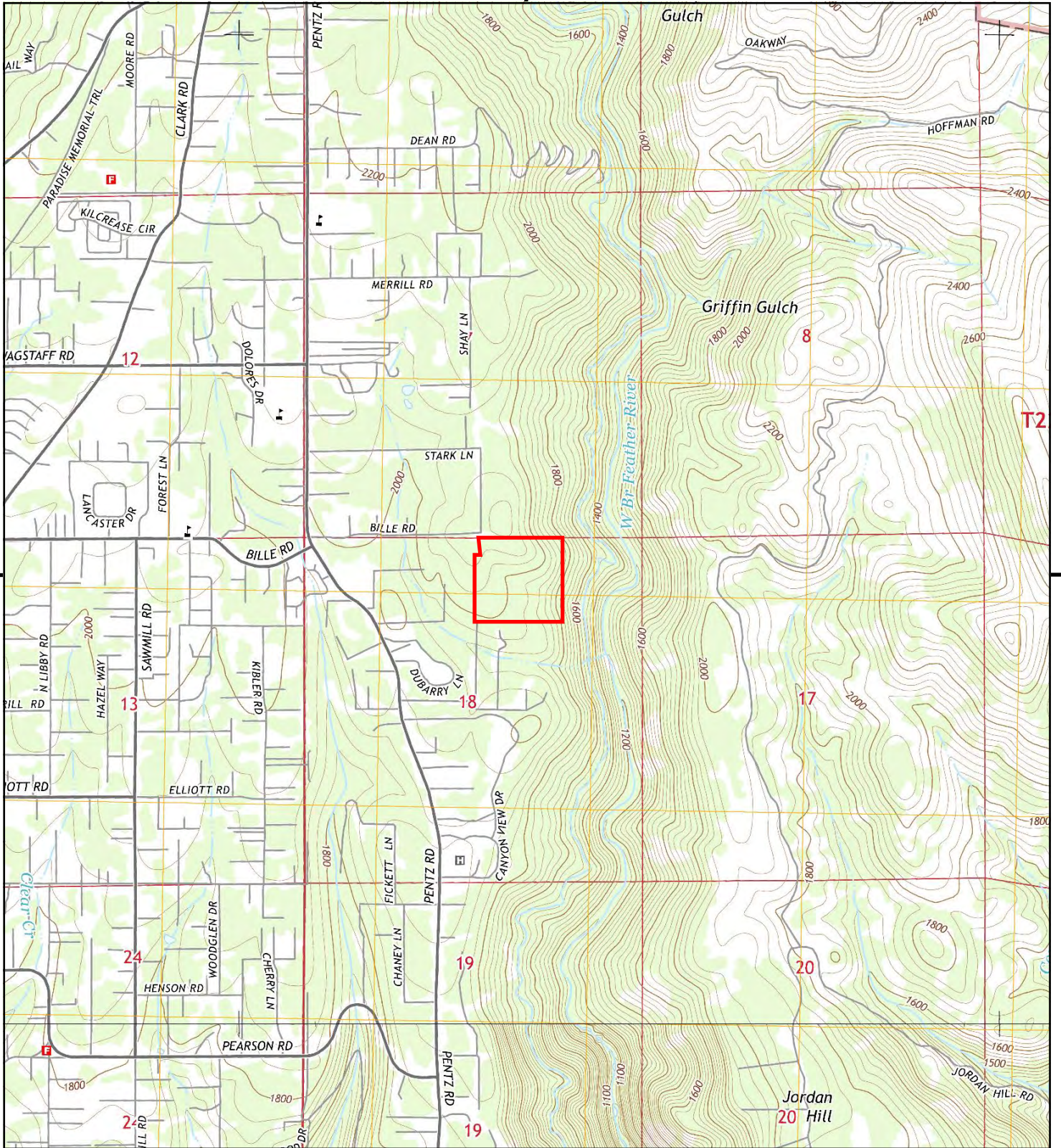
This report includes information from the following map sheet(s).



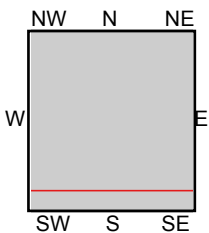
TP, Paradise East, 2018, 7.5-minute  
S, Cherokee, 2018, 7.5-minute

**SITE NAME:** 1986 Mountain View  
**ADDRESS:** 1986 Mountain View  
Paradise, CA 95969  
**CLIENT:** Chico Env. Science & Planning





This report includes information from the following map sheet(s).

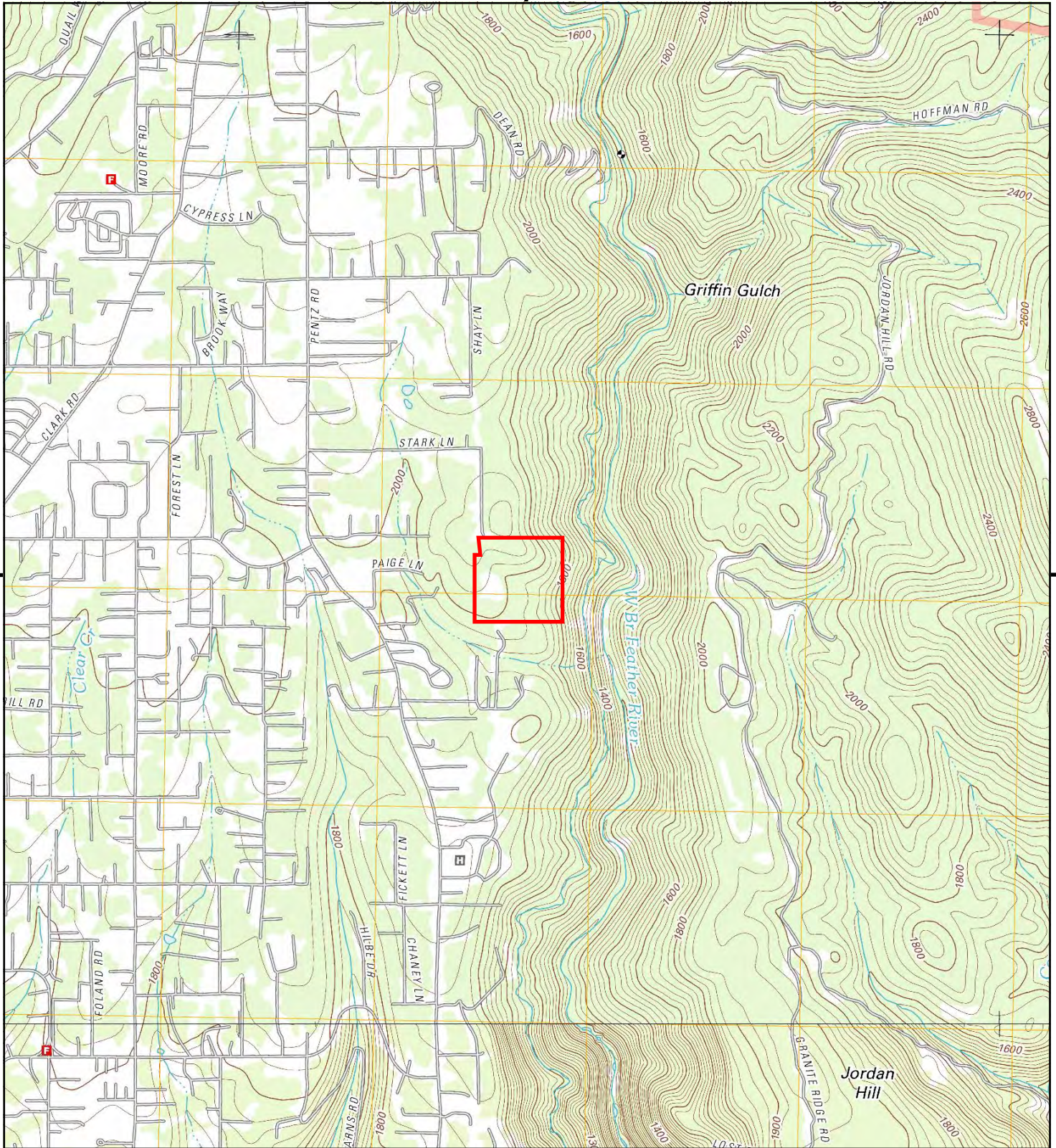


TP, Paradise East, 2015, 7.5-minute  
S, Cherokee, 2015, 7.5-minute

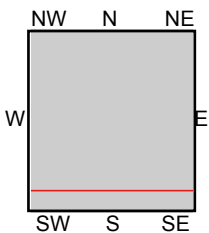
**SITE NAME:** 1986 Mountain View  
**ADDRESS:** 1986 Mountain View  
Paradise, CA 95969  
**CLIENT:** Chico Env. Science & Planning







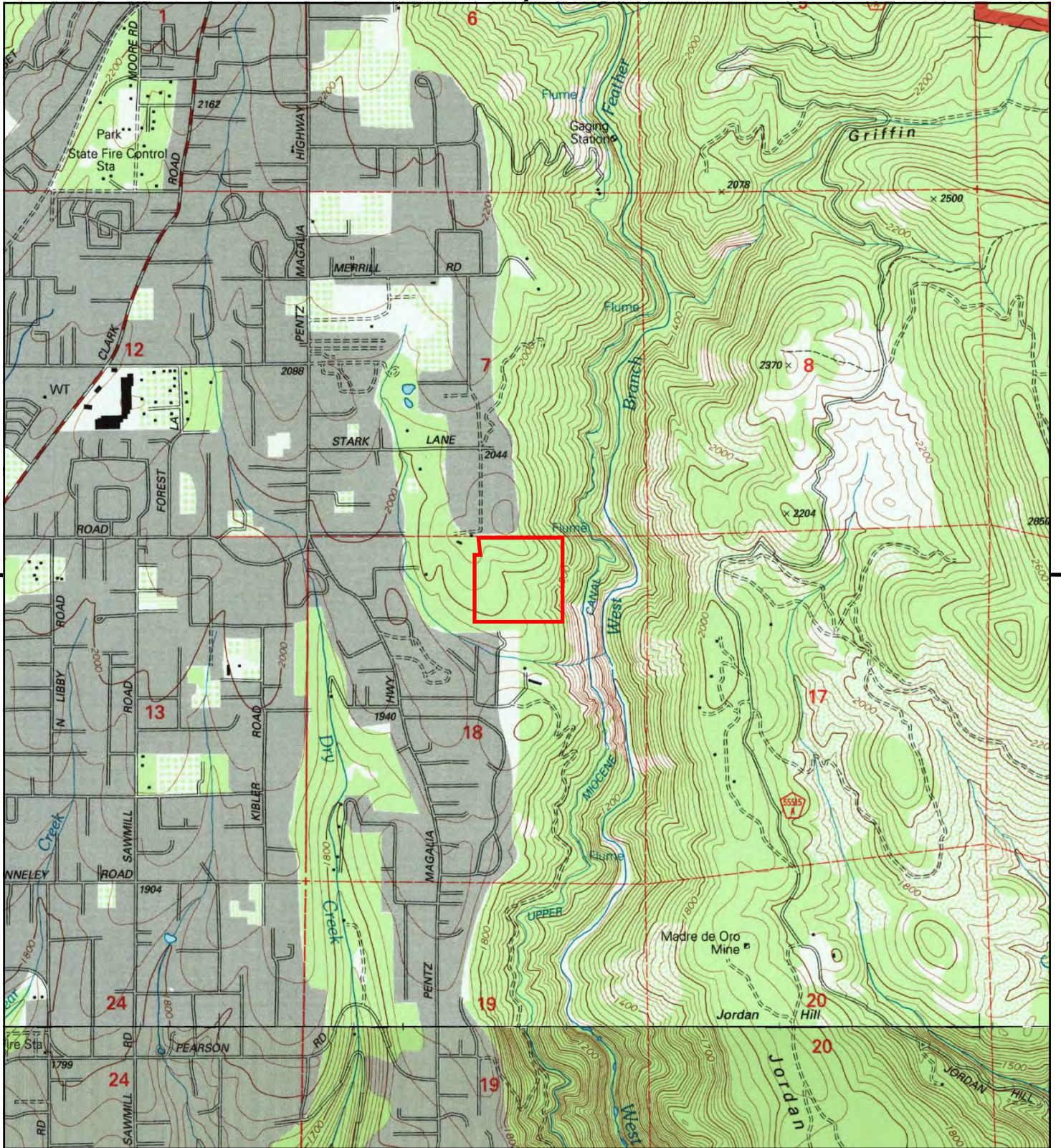
This report includes information from the following map sheet(s).



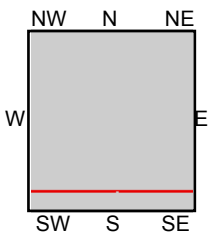
TP, Paradise East, 2012, 7.5-minute  
S, Cherokee, 2012, 7.5-minute

**SITE NAME:** 1986 Mountain View  
**ADDRESS:** 1986 Mountain View  
Paradise, CA 95969  
**CLIENT:** Chico Env. Science & Planning






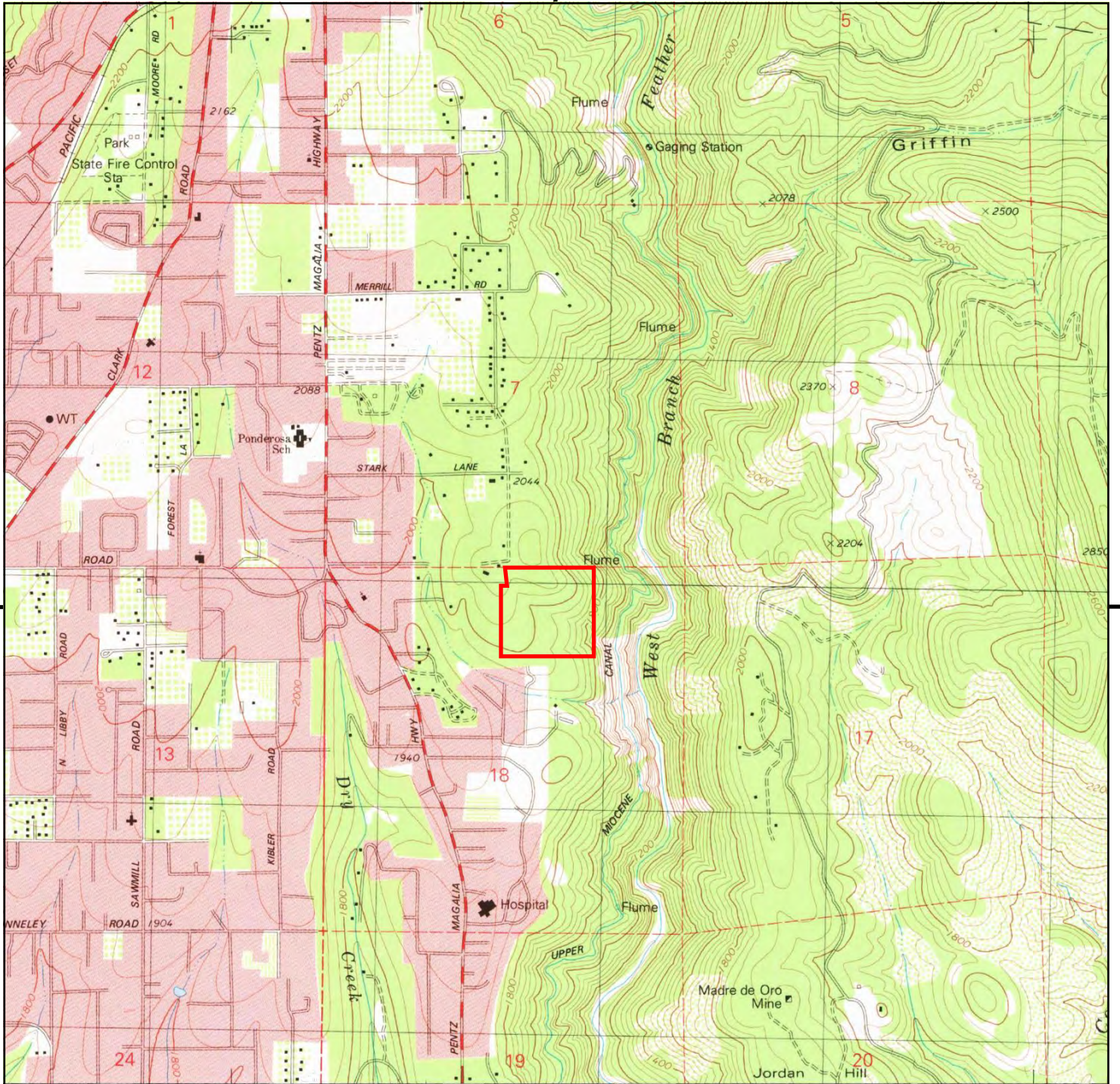
This report includes information from the following map sheet(s).



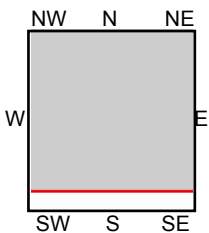
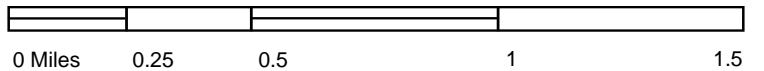
TP, Paradise East, 1994, 7.5-minute  
S, Cherokee, 1994, 7.5-minute

**SITE NAME:** 1986 Mountain View  
**ADDRESS:** 1986 Mountain View  
Paradise, CA 95969  
**CLIENT:** Chico Env. Science & Planning






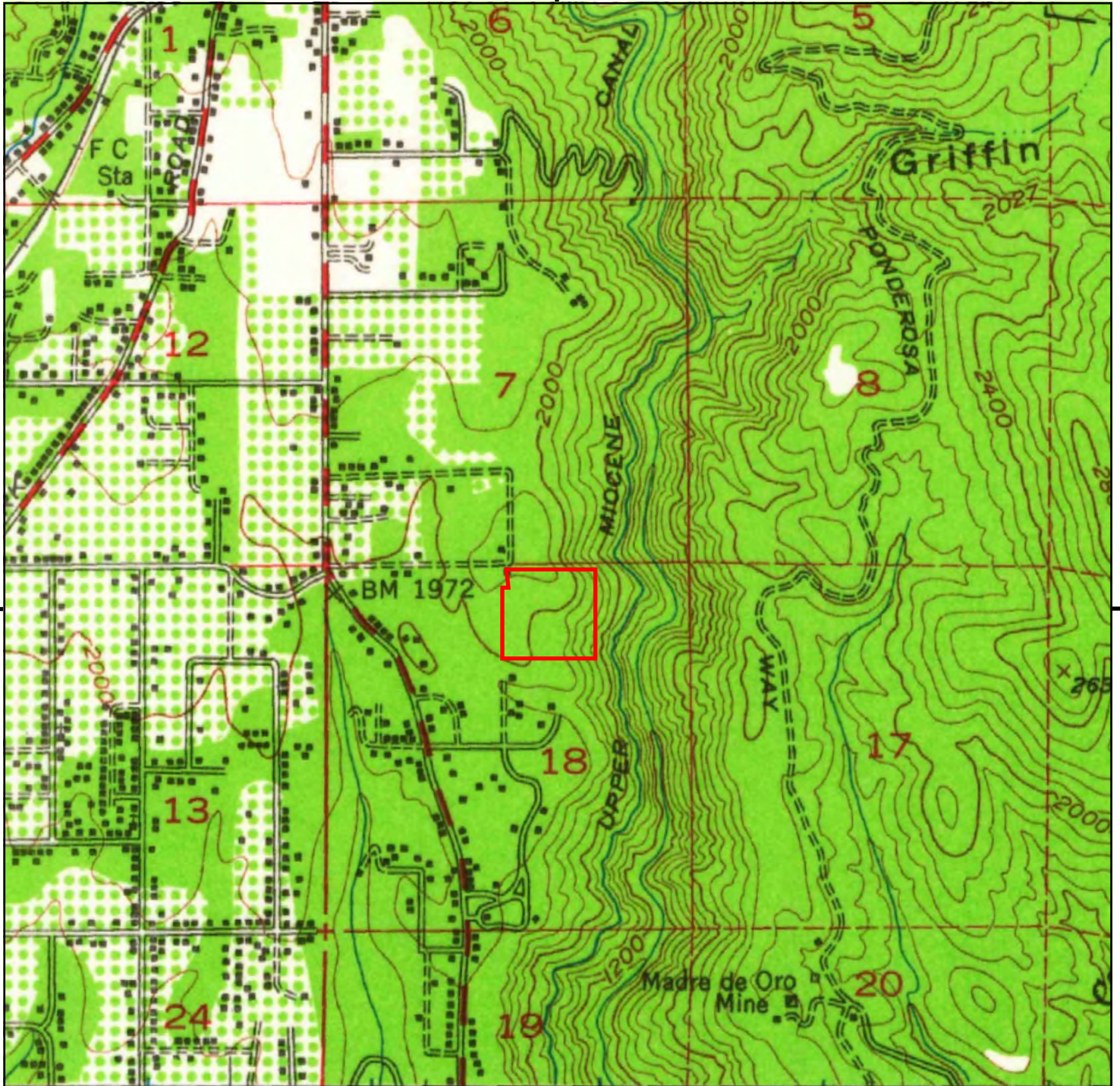
This report includes information from the following map sheet(s).



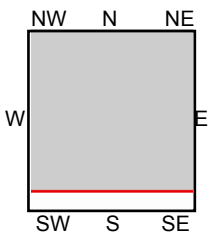
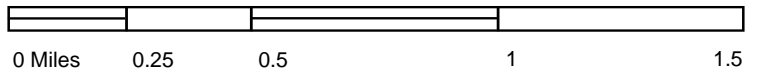
TP, Paradise East, 1980, 7.5-minute

**SITE NAME:** 1986 Mountain View  
**ADDRESS:** 1986 Mountain View  
 Paradise, CA 95969  
**CLIENT:** Chico Env. Science & Planning





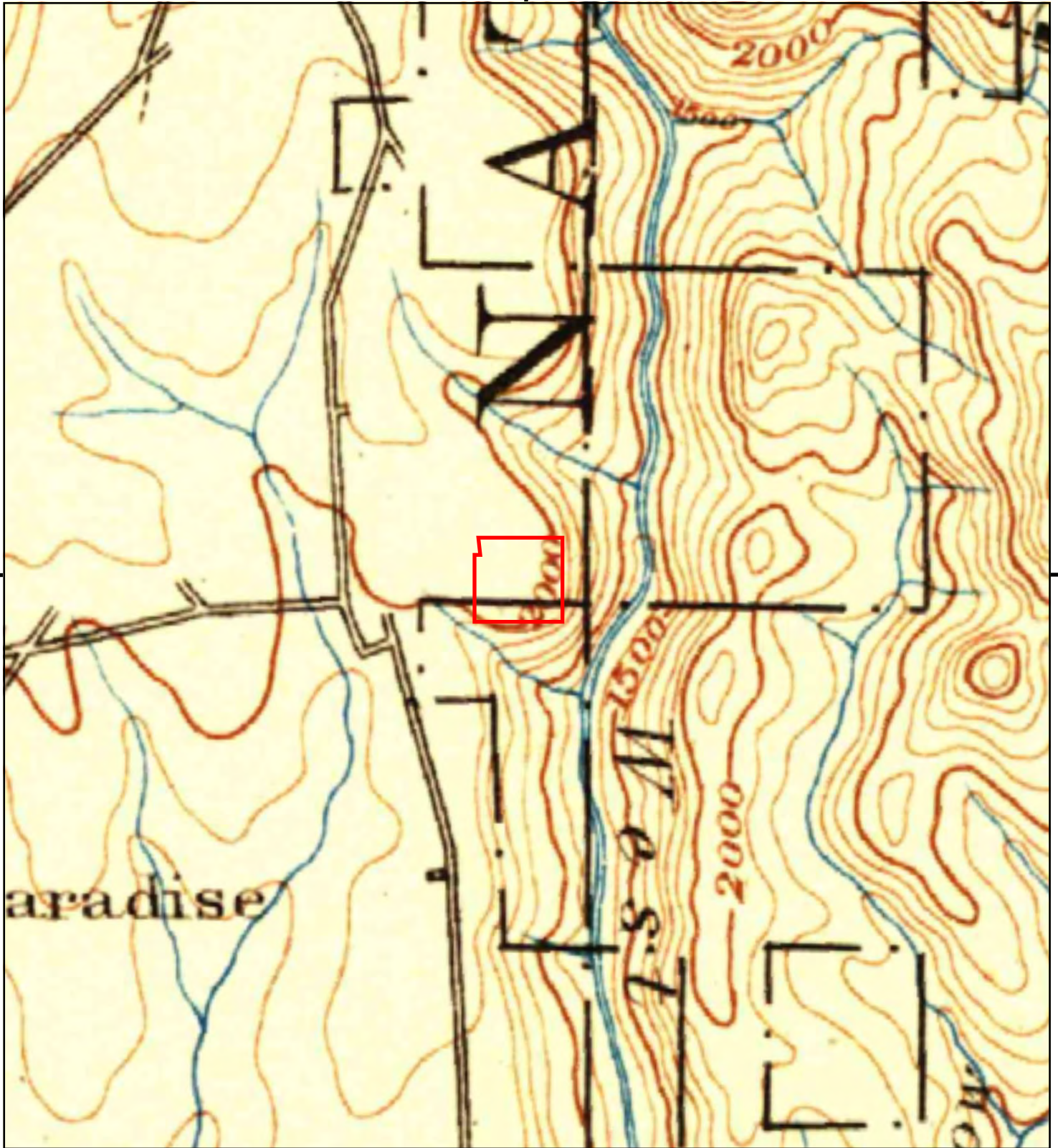
This report includes information from the following map sheet(s).



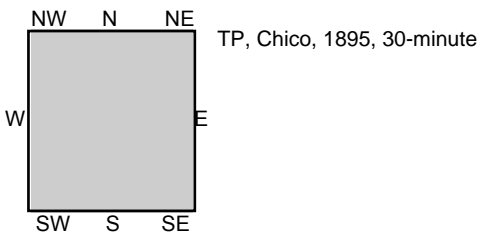
TP, Paradise, 1953, 15-minute

SITE NAME: 1986 Mountain View  
 ADDRESS: 1986 Mountain View  
 Paradise, CA 95969  
 CLIENT: Chico Env. Science & Planning



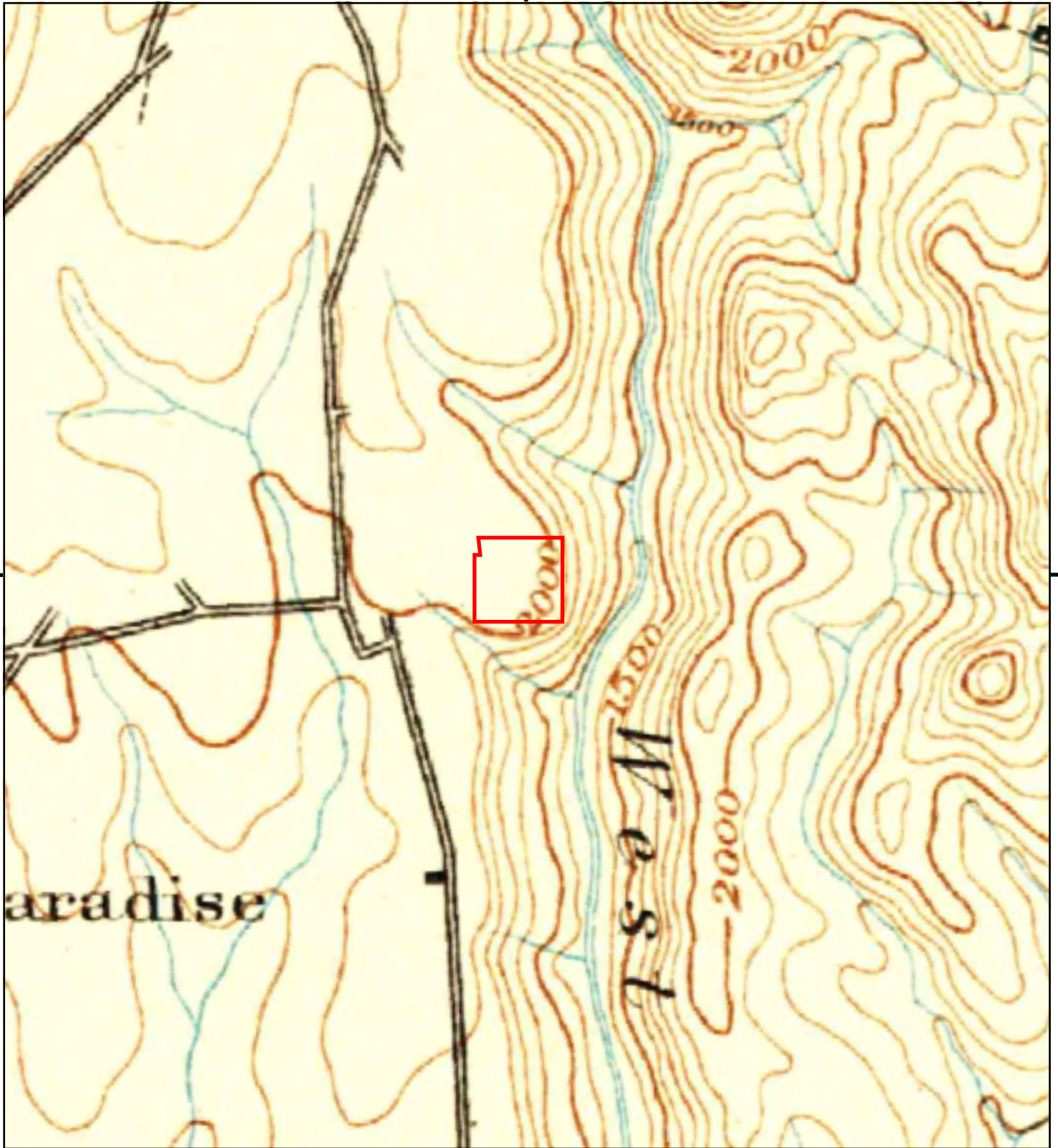


This report includes information from the following map sheet(s).

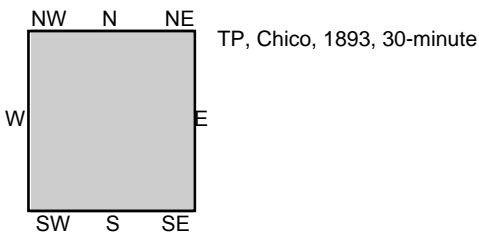


SITE NAME: 1986 Mountain View  
ADDRESS: 1986 Mountain View  
Paradise, CA 95969  
CLIENT: Chico Env. Science & Planning



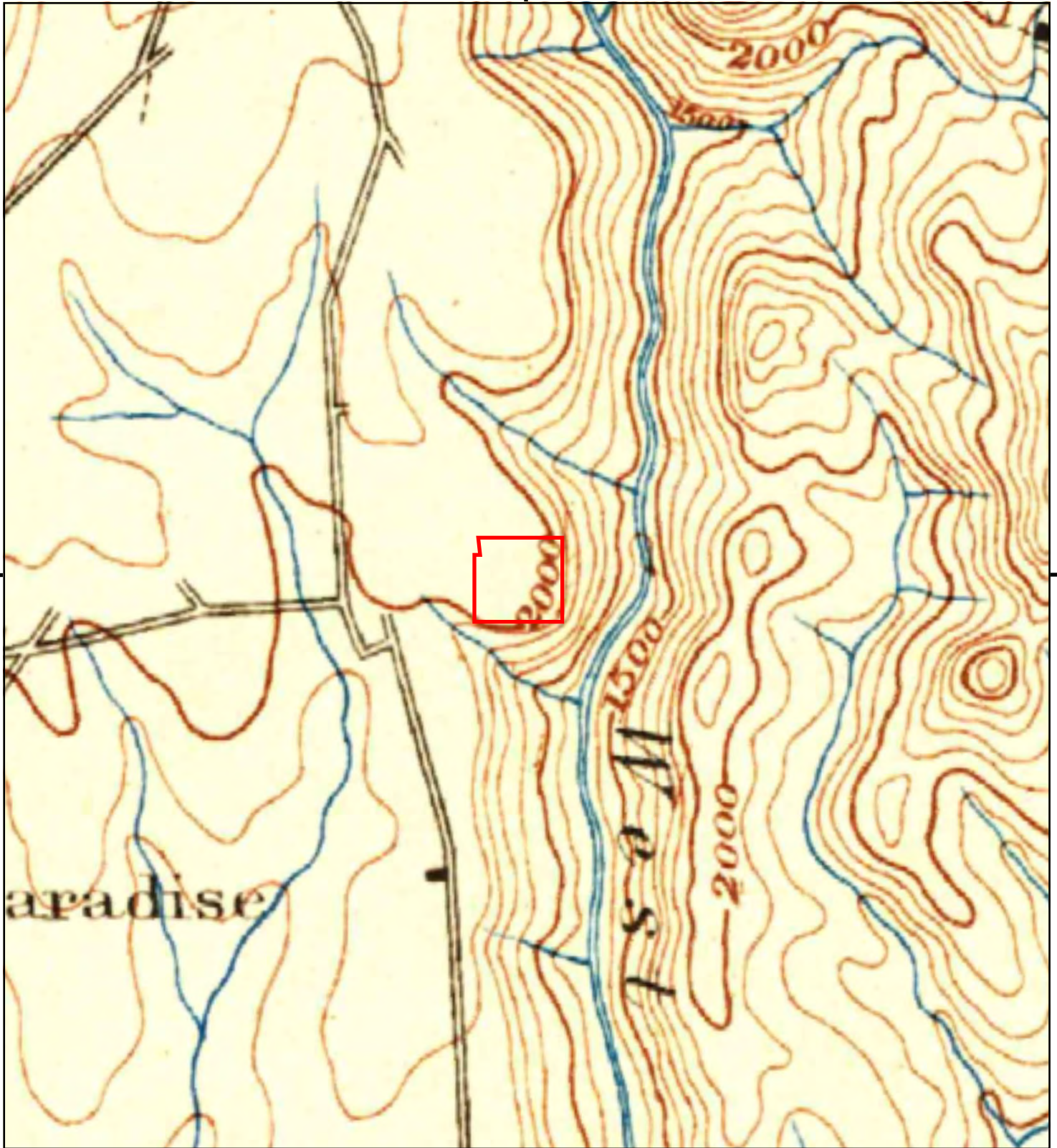


This report includes information from the following map sheet(s).

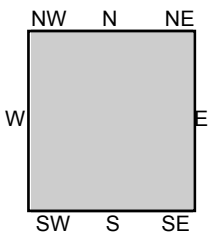
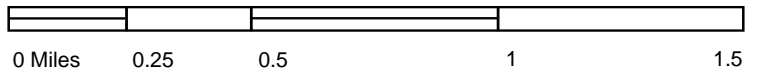


SITE NAME: 1986 Mountain View  
ADDRESS: 1986 Mountain View  
Paradise, CA 95969  
CLIENT: Chico Env. Science & Planning





This report includes information from the following map sheet(s).



TP, Chico, 1891, 30-minute

SITE NAME: 1986 Mountain View  
ADDRESS: 1986 Mountain View  
Paradise, CA 95969  
CLIENT: Chico Env. Science & Planning



## **APPENDIX E: ENVIRONMENTAL DATA RESOURCES RADIUS REPORT**

---



**1986 Mountain View**

1986 Mountain View  
Paradise, CA 95969

Inquiry Number: 7166161.2s  
November 01, 2022

# The EDR Radius Map™ Report with GeoCheck®



6 Armstrong Road, 4th floor  
Shelton, CT 06484  
Toll Free: 800.352.0050  
[www.edrnet.com](http://www.edrnet.com)

# TABLE OF CONTENTS

<u>SECTION</u>	<u>PAGE</u>
Executive Summary .....	ES1
Overview Map .....	2
Detail Map .....	3
Map Findings Summary .....	4
Map Findings .....	9
Orphan Summary .....	15
Government Records Searched/Data Currency Tracking .....	GR-1
 <b><u>GEOCHECK ADDENDUM</u></b>	
Physical Setting Source Addendum .....	A-1
Physical Setting Source Summary .....	A-2
Physical Setting Source Map .....	A-7
Physical Setting Source Map Findings .....	A-8
Physical Setting Source Records Searched .....	PSGR-1

*Thank you for your business.*  
Please contact EDR at 1-800-352-0050  
with any questions or comments.

### Disclaimer - Copyright and Trademark Notice

This Report contains certain information obtained from a variety of public and other sources reasonably available to Environmental Data Resources, LLC. It cannot be concluded from this Report that coverage information for the target and surrounding properties does not exist from other sources. This Report is provided on an "AS IS", "AS AVAILABLE" basis. **NO WARRANTY EXPRESS OR IMPLIED IS MADE WHATSOEVER IN CONNECTION WITH THIS REPORT. ENVIRONMENTAL DATA RESOURCES, LLC AND ITS SUBSIDIARIES, AFFILIATES AND THIRD PARTY SUPPLIERS DISCLAIM ALL WARRANTIES, OF ANY KIND OR NATURE, EXPRESS OR IMPLIED, ARISING OUT OF OR RELATED TO THIS REPORT OR ANY OF THE DATA AND INFORMATION PROVIDED IN THIS REPORT, INCLUDING WITHOUT LIMITATION, ANY WARRANTIES REGARDING ACCURACY, QUALITY, CORRECTNESS, COMPLETENESS, COMPREHENSIVENESS, SUITABILITY, MERCHANTABILITY, FITNESS FOR A PARTICULAR PURPOSE, TITLE, NON-INFRINGEMENT, MISAPPROPRIATION, OR OTHERWISE. ALL RISK IS ASSUMED BY THE USER. IN NO EVENT SHALL ENVIRONMENTAL DATA RESOURCES, LLC OR ITS SUBSIDIARIES, AFFILIATES OR THIRD PARTY SUPPLIERS BE LIABLE TO ANYONE FOR ANY DIRECT, INCIDENTAL, INDIRECT, SPECIAL, CONSEQUENTIAL OR OTHER DAMAGES OF ANY TYPE OR KIND (INCLUDING BUT NOT LIMITED TO LOSS OF PROFITS, LOSS OF USE, OR LOSS OF DATA) INFORMATION PROVIDED IN THIS REPORT.** Any analyses, estimates, ratings, environmental risk levels, or risk codes provided in this Report are provided for illustrative purposes only, and are not intended to provide, nor should they be interpreted as providing any facts regarding, or prediction or forecast of, any environmental risk for any property. Only an assessment performed by a qualified environmental professional can provide findings, opinions or conclusions regarding the environmental risk or conditions in, on or at any property.

Copyright 2022 by Environmental Data Resources, LLC. All rights reserved. Reproduction in any media or format, in whole or in part, of any report or map of Environmental Data Resources, LLC, or its affiliates, is prohibited without prior written permission.

EDR and its logos (including Sanborn and Sanborn Map) are trademarks of Environmental Data Resources, LLC or its affiliates. All other trademarks used herein are the property of their respective owners.

## EXECUTIVE SUMMARY

A search of available environmental records was conducted by Environmental Data Resources, Inc (EDR). The report was designed to assist parties seeking to meet the search requirements of EPA's Standards and Practices for All Appropriate Inquiries (40 CFR Part 312), the ASTM Standard Practice for Environmental Site Assessments (E1527-21), the ASTM Standard Practice for Environmental Site Assessments for Forestland or Rural Property (E 2247-16), the ASTM Standard Practice for Limited Environmental Due Diligence: Transaction Screen Process (E 1528-14) or custom requirements developed for the evaluation of environmental risk associated with a parcel of real estate.

### TARGET PROPERTY INFORMATION

#### ADDRESS

1986 MOUNTAIN VIEW  
PARADISE, CA 95969

#### COORDINATES

Latitude (North): 39.7689020 - 39° 46' 8.04"  
Longitude (West): 121.5675630 - 121° 34' 3.22"  
Universal Transverse Mercator: Zone 10  
UTM X (Meters): 622689.1  
UTM Y (Meters): 4402879.5  
Elevation: 1996 ft. above sea level

### USGS TOPOGRAPHIC MAP ASSOCIATED WITH TARGET PROPERTY

Target Property Map: 12016141 PARADISE EAST, CA  
Version Date: 2018

### AERIAL PHOTOGRAPHY IN THIS REPORT

Portions of Photo from: 20140725  
Source: USDA

MAPPED SITES SUMMARY

Target Property Address:  
1986 MOUNTAIN VIEW  
PARADISE, CA 95969

Click on Map ID to see full detail.

MAP ID	SITE NAME	ADDRESS	DATABASE ACRONYMS	RELATIVE ELEVATION	DIST (ft. & mi.) DIRECTION
<a href="#">1</a>	PENTZ ROAD MARKET	6435 PENTZ RD	LUST, SWEEPS UST, Cortese, CUPA Listings, CERS	Lower	2474, 0.469, West

# EXECUTIVE SUMMARY

## TARGET PROPERTY SEARCH RESULTS

The target property was not listed in any of the databases searched by EDR.

## DATABASES WITH NO MAPPED SITES

No mapped sites were found in EDR's search of available ("reasonably ascertainable ") government records either on the target property or within the search radius around the target property for the following databases:

## STANDARD ENVIRONMENTAL RECORDS

### ***Lists of Federal NPL (Superfund) sites***

NPL..... National Priority List  
Proposed NPL..... Proposed National Priority List Sites  
NPL LIENS..... Federal Superfund Liens

### ***Lists of Federal Delisted NPL sites***

Delisted NPL..... National Priority List Deletions

### ***Lists of Federal sites subject to CERCLA removals and CERCLA orders***

FEDERAL FACILITY..... Federal Facility Site Information listing  
SEMS..... Superfund Enterprise Management System

### ***Lists of Federal CERCLA sites with NFRAP***

SEMS-ARCHIVE..... Superfund Enterprise Management System Archive

### ***Lists of Federal RCRA facilities undergoing Corrective Action***

CORRACTS..... Corrective Action Report

### ***Lists of Federal RCRA TSD facilities***

RCRA-TSDF..... RCRA - Treatment, Storage and Disposal

### ***Lists of Federal RCRA generators***

RCRA-LQG..... RCRA - Large Quantity Generators  
RCRA-SQG..... RCRA - Small Quantity Generators  
RCRA-VSQG..... RCRA - Very Small Quantity Generators (Formerly Conditionally Exempt Small Quantity Generators)

### ***Federal institutional controls / engineering controls registries***

LUCIS..... Land Use Control Information System

## EXECUTIVE SUMMARY

US ENG CONTROLS..... Engineering Controls Sites List  
US INST CONTROLS..... Institutional Controls Sites List

### ***Federal ERNS list***

ERNS..... Emergency Response Notification System

### ***Lists of state- and tribal (Superfund) equivalent sites***

RESPONSE..... State Response Sites

### ***Lists of state- and tribal hazardous waste facilities***

ENVIROSTOR..... EnviroStor Database

### ***Lists of state and tribal landfills and solid waste disposal facilities***

SWF/LF..... Solid Waste Information System

### ***Lists of state and tribal leaking storage tanks***

INDIAN LUST..... Leaking Underground Storage Tanks on Indian Land  
CPS-SLIC..... Statewide SLIC Cases

### ***Lists of state and tribal registered storage tanks***

FEMA UST..... Underground Storage Tank Listing  
UST..... Active UST Facilities  
AST..... Aboveground Petroleum Storage Tank Facilities  
INDIAN UST..... Underground Storage Tanks on Indian Land

### ***Lists of state and tribal voluntary cleanup sites***

VCP..... Voluntary Cleanup Program Properties  
INDIAN VCP..... Voluntary Cleanup Priority Listing

### ***Lists of state and tribal brownfield sites***

BROWNFIELDS..... Considered Brownfields Sites Listing

## **ADDITIONAL ENVIRONMENTAL RECORDS**

### ***Local Brownfield lists***

US BROWNFIELDS..... A Listing of Brownfields Sites

### ***Local Lists of Landfill / Solid Waste Disposal Sites***

WMUDS/SWAT..... Waste Management Unit Database  
SWRCY..... Recycler Database  
HAULERS..... Registered Waste Tire Haulers Listing  
INDIAN ODI..... Report on the Status of Open Dumps on Indian Lands  
DEBRIS REGION 9..... Torres Martinez Reservation Illegal Dump Site Locations  
ODI..... Open Dump Inventory

## EXECUTIVE SUMMARY

IHS OPEN DUMPS..... Open Dumps on Indian Land

### **Local Lists of Hazardous waste / Contaminated Sites**

US HIST CDL..... Delisted National Clandestine Laboratory Register  
HIST Cal-Sites..... Historical Calsites Database  
SCH..... School Property Evaluation Program  
CDL..... Clandestine Drug Labs  
Toxic Pits..... Toxic Pits Cleanup Act Sites  
CERS HAZ WASTE..... CERS HAZ WASTE  
US CDL..... National Clandestine Laboratory Register  
PFAS..... PFAS Contamination Site Location Listing  
AQUEOUS FOAM..... Former Fire Training Facility Assessments Listing

### **Local Lists of Registered Storage Tanks**

SWEEPS UST..... SWEEPS UST Listing  
HIST UST..... Hazardous Substance Storage Container Database  
CA FID UST..... Facility Inventory Database  
CERS TANKS..... California Environmental Reporting System (CERS) Tanks

### **Local Land Records**

LIENS..... Environmental Liens Listing  
LIENS 2..... CERCLA Lien Information  
DEED..... Deed Restriction Listing

### **Records of Emergency Release Reports**

HMIRS..... Hazardous Materials Information Reporting System  
CHMIRS..... California Hazardous Material Incident Report System  
LDS..... Land Disposal Sites Listing  
MCS..... Military Cleanup Sites Listing  
SPILLS 90..... SPILLS 90 data from FirstSearch

### **Other Ascertainable Records**

RCRA NonGen / NLR..... RCRA - Non Generators / No Longer Regulated  
FUDS..... Formerly Used Defense Sites  
DOD..... Department of Defense Sites  
SCRD DRYCLEANERS..... State Coalition for Remediation of Drycleaners Listing  
US FIN ASSUR..... Financial Assurance Information  
EPA WATCH LIST..... EPA WATCH LIST  
2020 COR ACTION..... 2020 Corrective Action Program List  
TSCA..... Toxic Substances Control Act  
TRIS..... Toxic Chemical Release Inventory System  
SSTS..... Section 7 Tracking Systems  
ROD..... Records Of Decision  
RMP..... Risk Management Plans  
RAATS..... RCRA Administrative Action Tracking System  
PRP..... Potentially Responsible Parties  
PADS..... PCB Activity Database System  
ICIS..... Integrated Compliance Information System  
FTTS..... FIFRA/ TSCA Tracking System - FIFRA (Federal Insecticide, Fungicide, & Rodenticide Act)/TSCA (Toxic Substances Control Act)

## EXECUTIVE SUMMARY

MLTS.....	Material Licensing Tracking System
COAL ASH DOE.....	Steam-Electric Plant Operation Data
COAL ASH EPA.....	Coal Combustion Residues Surface Impoundments List
PCB TRANSFORMER.....	PCB Transformer Registration Database
RADINFO.....	Radiation Information Database
HIST FTTS.....	FIFRA/TSCA Tracking System Administrative Case Listing
DOT OPS.....	Incident and Accident Data
CONSENT.....	Superfund (CERCLA) Consent Decrees
INDIAN RESERV.....	Indian Reservations
FUSRAP.....	Formerly Utilized Sites Remedial Action Program
UMTRA.....	Uranium Mill Tailings Sites
LEAD SMELTERS.....	Lead Smelter Sites
US AIRS.....	Aerometric Information Retrieval System Facility Subsystem
US MINES.....	Mines Master Index File
ABANDONED MINES.....	Abandoned Mines
FINDS.....	Facility Index System/Facility Registry System
DOCKET HWC.....	Hazardous Waste Compliance Docket Listing
UXO.....	Unexploded Ordnance Sites
ECHO.....	Enforcement & Compliance History Information
FUELS PROGRAM.....	EPA Fuels Program Registered Listing
CA BOND EXP. PLAN.....	Bond Expenditure Plan
CUPA Listings.....	CUPA Resources List
DRYCLEANERS.....	Cleaner Facilities
EMI.....	Emissions Inventory Data
ENF.....	Enforcement Action Listing
Financial Assurance.....	Financial Assurance Information Listing
ICE.....	ICE
HIST CORTESE.....	Hazardous Waste & Substance Site List
HWP.....	EnviroStor Permitted Facilities Listing
HWT.....	Registered Hazardous Waste Transporter Database
HAZNET.....	Facility and Manifest Data
MINES.....	Mines Site Location Listing
MWMP.....	Medical Waste Management Program Listing
NPDES.....	NPDES Permits Listing
PEST LIC.....	Pesticide Regulation Licenses Listing
PROC.....	Certified Processors Database
Notify 65.....	Proposition 65 Records
UIC.....	UIC Listing
UIC GEO.....	UIC GEO (GEOTRACKER)
WASTEWATER PITS.....	Oil Wastewater Pits Listing
WDS.....	Waste Discharge System
WIP.....	Well Investigation Program Case List
MILITARY PRIV SITES.....	MILITARY PRIV SITES (GEOTRACKER)
PROJECT.....	PROJECT (GEOTRACKER)
WDR.....	Waste Discharge Requirements Listing
CIWQS.....	California Integrated Water Quality System
CERS.....	CERS
NON-CASE INFO.....	NON-CASE INFO (GEOTRACKER)
OTHER OIL GAS.....	OTHER OIL & GAS (GEOTRACKER)
PROD WATER PONDS.....	PROD WATER PONDS (GEOTRACKER)
SAMPLING POINT.....	SAMPLING POINT (GEOTRACKER)
WELL STIM PROJ.....	Well Stimulation Project (GEOTRACKER)
HWTS.....	Hazardous Waste Tracking System
MINES MRDS.....	Mineral Resources Data System

### **EDR HIGH RISK HISTORICAL RECORDS**

#### ***EDR Exclusive Records***

EDR MGP..... EDR Proprietary Manufactured Gas Plants



## EXECUTIVE SUMMARY

EDR Hist Auto..... EDR Exclusive Historical Auto Stations  
EDR Hist Cleaner..... EDR Exclusive Historical Cleaners

### EDR RECOVERED GOVERNMENT ARCHIVES

#### ***Exclusive Recovered Govt. Archives***

RGA LF..... Recovered Government Archive Solid Waste Facilities List  
RGA LUST..... Recovered Government Archive Leaking Underground Storage Tank

### SURROUNDING SITES: SEARCH RESULTS

Surrounding sites were identified in the following databases.

Elevations have been determined from the USGS Digital Elevation Model and should be evaluated on a relative (not an absolute) basis. Relative elevation information between sites of close proximity should be field verified. Sites with an elevation equal to or higher than the target property have been differentiated below from sites with an elevation lower than the target property.

Page numbers and map identification numbers refer to the EDR Radius Map report where detailed data on individual sites can be reviewed.

Sites listed in ***bold italics*** are in multiple databases.

Unmappable (orphan) sites are not considered in the foregoing analysis.

### STANDARD ENVIRONMENTAL RECORDS

#### ***Lists of state and tribal leaking storage tanks***

LUST: Leaking Underground Storage Tank (LUST) Sites included in GeoTracker. GeoTracker is the Water Boards data management system for sites that impact, or have the potential to impact, water quality in California, with emphasis on groundwater.

A review of the LUST list, as provided by EDR, has revealed that there is 1 LUST site within approximately 0.5 miles of the target property.

<u>Lower Elevation</u>	<u>Address</u>	<u>Direction / Distance</u>	<u>Map ID</u>	<u>Page</u>
<b><i>PENTZ ROAD MARKET</i></b>	<b><i>6435 PENTZ RD</i></b>	<b><i>W 1/4 - 1/2 (0.469 mi.)</i></b>	<b><i>1</i></b>	<b><i>9</i></b>
Database: LUST REG 5, Date of Government Version: 07/01/2008				
Database: LUST, Date of Government Version: 05/23/2022				
Status: Completed - Case Closed				
Status: Preliminary site assessment workplan submitted				
Global Id: T0600793580				

### ADDITIONAL ENVIRONMENTAL RECORDS

#### ***Other Ascertainable Records***

Cortese: The sites for the list are designated by the State Water Resource Control Board (LUST), the Integrated Waste Board (SWF/LS), and the Department of Toxic Substances Control (Cal-Sites).

A review of the Cortese list, as provided by EDR, and dated 06/21/2022 has revealed that there is 1

## EXECUTIVE SUMMARY

Cortese site within approximately 0.5 miles of the target property.

<u>Lower Elevation</u>	<u>Address</u>	<u>Direction / Distance</u>	<u>Map ID</u>	<u>Page</u>
<i>PENTZ ROAD MARKET</i> Cleanup Status: COMPLETED - CASE CLOSED	<i>6435 PENTZ RD</i>	<i>W 1/4 - 1/2 (0.469 mi.)</i>	<i>1</i>	<i>9</i>

## EXECUTIVE SUMMARY

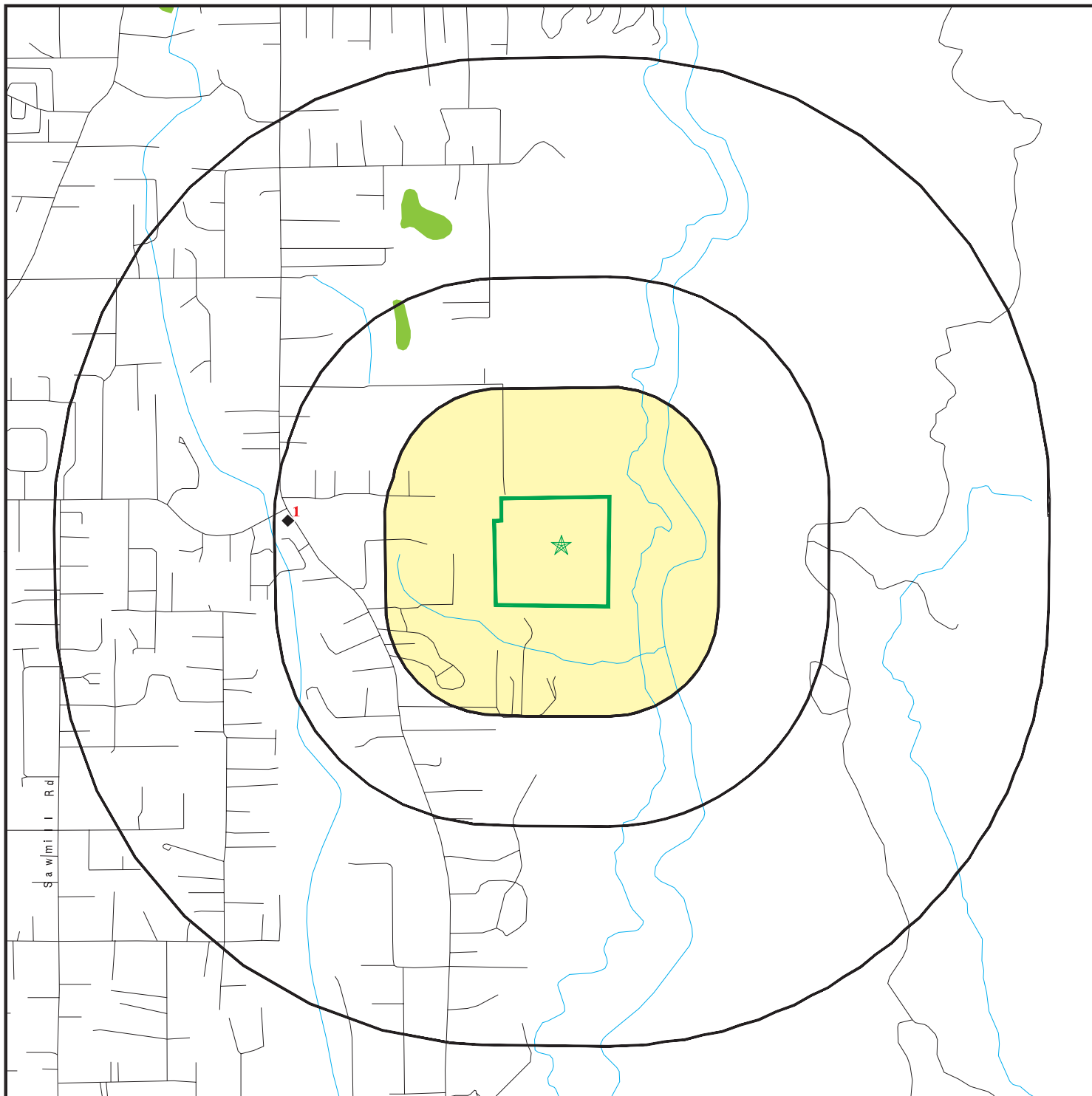
Due to poor or inadequate address information, the following sites were not mapped. Count: 1 records.

Site Name


Database(s)


CDL

# OVERVIEW MAP - 7166161.2S



 Target Property

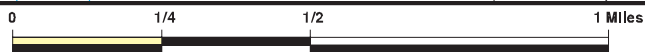
 Sites at elevations higher than or equal to the target property

 Sites at elevations lower than the target property

 Manufactured Gas Plants

 National Priority List Sites

 Dept. Defense Sites




 Indian Reservations BIA

 Special Flood Hazard Area (1%)

 0.2% Annual Chance Flood Hazard

 National Wetland Inventory

 State Wetlands

 Areas of Concern

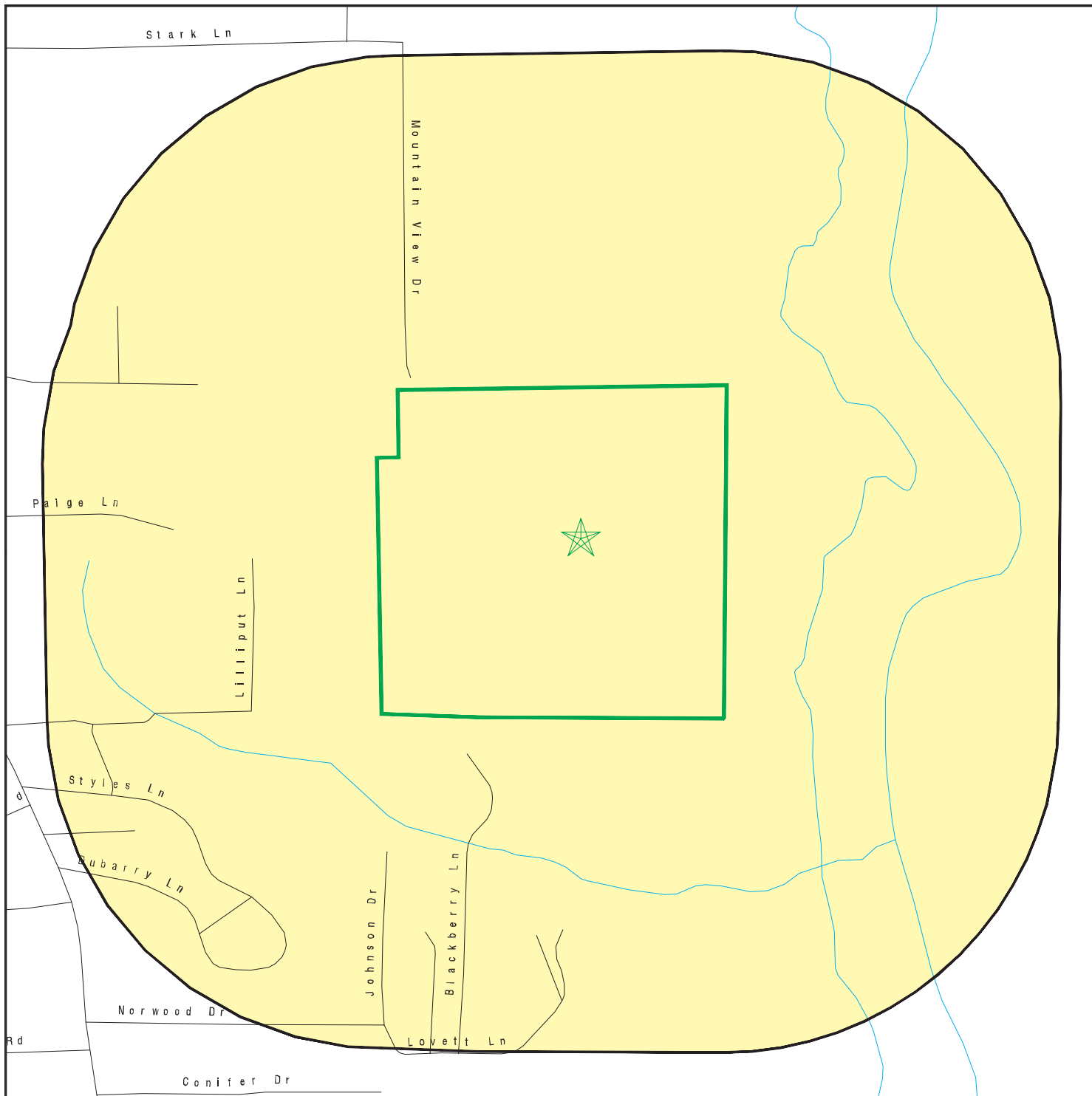









This report includes Interactive Map Layers to display and/or hide map information. The legend includes only those icons for the default map view.

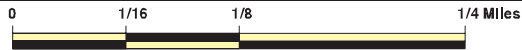
SITE NAME: 1986 Mountain View  
 ADDRESS: 1986 Mountain View  
 Paradise CA 95969  
 LAT/LONG: 39.768902 / 121.567563




CLIENT: Chico Env. Science & Planning  
 CONTACT: Jessica Shippen-Hansen  
 INQUIRY #: 7166161.2s  
 DATE: November 01, 2022 6:30 pm

# DETAIL MAP - 7166161.2S



-  Target Property
-  Sites at elevations higher than or equal to the target property
-  Sites at elevations lower than the target property
-  Manufactured Gas Plants
-  Sensitive Receptors
-  National Priority List Sites
-  Dept. Defense Sites



-  Indian Reservations BIA
-  Special Flood Hazard Area (1%)
-  0.2% Annual Chance Flood Hazard
-  Areas of Concern



This report includes Interactive Map Layers to display and/or hide map information. The legend includes only those icons for the default map view.

SITE NAME: 1986 Mountain View  
 ADDRESS: 1986 Mountain View  
 Paradise CA 95969  
 LAT/LONG: 39.768902 / 121.567563

CLIENT: Chico Env. Science & Planning  
 CONTACT: Jessica Shippen-Hansen  
 INQUIRY #: 7166161.2s  
 DATE: November 01, 2022 6:31 pm

## MAP FINDINGS SUMMARY

Database	Search Distance (Miles)	Target Property	< 1/8	1/8 - 1/4	1/4 - 1/2	1/2 - 1	> 1	Total Plotted
<b>STANDARD ENVIRONMENTAL RECORDS</b>								
<b><i>Lists of Federal NPL (Superfund) sites</i></b>								
NPL	1.000		0	0	0	0	NR	0
Proposed NPL	1.000		0	0	0	0	NR	0
NPL LIENS	1.000		0	0	0	0	NR	0
<b><i>Lists of Federal Delisted NPL sites</i></b>								
Delisted NPL	1.000		0	0	0	0	NR	0
<b><i>Lists of Federal sites subject to CERCLA removals and CERCLA orders</i></b>								
FEDERAL FACILITY	0.500		0	0	0	NR	NR	0
SEMS	0.500		0	0	0	NR	NR	0
<b><i>Lists of Federal CERCLA sites with NFRAP</i></b>								
SEMS-ARCHIVE	0.500		0	0	0	NR	NR	0
<b><i>Lists of Federal RCRA facilities undergoing Corrective Action</i></b>								
CORRACTS	1.000		0	0	0	0	NR	0
<b><i>Lists of Federal RCRA TSD facilities</i></b>								
RCRA-TSDF	0.500		0	0	0	NR	NR	0
<b><i>Lists of Federal RCRA generators</i></b>								
RCRA-LQG	0.250		0	0	NR	NR	NR	0
RCRA-SQG	0.250		0	0	NR	NR	NR	0
RCRA-VSQG	0.250		0	0	NR	NR	NR	0
<b><i>Federal institutional controls / engineering controls registries</i></b>								
LUCIS	0.500		0	0	0	NR	NR	0
US ENG CONTROLS	0.500		0	0	0	NR	NR	0
US INST CONTROLS	0.500		0	0	0	NR	NR	0
<b><i>Federal ERNS list</i></b>								
ERNS	0.001		0	NR	NR	NR	NR	0
<b><i>Lists of state- and tribal (Superfund) equivalent sites</i></b>								
RESPONSE	1.000		0	0	0	0	NR	0
<b><i>Lists of state- and tribal hazardous waste facilities</i></b>								
ENVIROSTOR	1.000		0	0	0	0	NR	0
<b><i>Lists of state and tribal landfills and solid waste disposal facilities</i></b>								
SWF/LF	0.500		0	0	0	NR	NR	0

## MAP FINDINGS SUMMARY

Database	Search Distance (Miles)	Target Property	< 1/8	1/8 - 1/4	1/4 - 1/2	1/2 - 1	> 1	Total Plotted
<b><i>Lists of state and tribal leaking storage tanks</i></b>								
LUST	0.500		0	0	1	NR	NR	1
INDIAN LUST	0.500		0	0	0	NR	NR	0
CPS-SLIC	0.500		0	0	0	NR	NR	0
<b><i>Lists of state and tribal registered storage tanks</i></b>								
FEMA UST	0.250		0	0	NR	NR	NR	0
UST	0.250		0	0	NR	NR	NR	0
AST	0.250		0	0	NR	NR	NR	0
INDIAN UST	0.250		0	0	NR	NR	NR	0
<b><i>Lists of state and tribal voluntary cleanup sites</i></b>								
VCP	0.500		0	0	0	NR	NR	0
INDIAN VCP	0.500		0	0	0	NR	NR	0
<b><i>Lists of state and tribal brownfield sites</i></b>								
BROWNFIELDS	0.500		0	0	0	NR	NR	0
<b><u>ADDITIONAL ENVIRONMENTAL RECORDS</u></b>								
<b><i>Local Brownfield lists</i></b>								
US BROWNFIELDS	0.500		0	0	0	NR	NR	0
<b><i>Local Lists of Landfill / Solid Waste Disposal Sites</i></b>								
WMUDS/SWAT	0.500		0	0	0	NR	NR	0
SWRCY	0.500		0	0	0	NR	NR	0
HAULERS	0.001		0	NR	NR	NR	NR	0
INDIAN ODI	0.500		0	0	0	NR	NR	0
DEBRIS REGION 9	0.500		0	0	0	NR	NR	0
ODI	0.500		0	0	0	NR	NR	0
IHS OPEN DUMPS	0.500		0	0	0	NR	NR	0
<b><i>Local Lists of Hazardous waste / Contaminated Sites</i></b>								
US HIST CDL	0.001		0	NR	NR	NR	NR	0
HIST Cal-Sites	1.000		0	0	0	0	NR	0
SCH	0.250		0	0	NR	NR	NR	0
CDL	0.001		0	NR	NR	NR	NR	0
Toxic Pits	1.000		0	0	0	0	NR	0
CERS HAZ WASTE	0.250		0	0	NR	NR	NR	0
US CDL	0.001		0	NR	NR	NR	NR	0
PFAS	0.500		0	0	0	NR	NR	0
AQUEOUS FOAM	TP		NR	NR	NR	NR	NR	0
<b><i>Local Lists of Registered Storage Tanks</i></b>								
SWEEPS UST	0.250		0	0	NR	NR	NR	0
HIST UST	0.250		0	0	NR	NR	NR	0
CA FID UST	0.250		0	0	NR	NR	NR	0

## MAP FINDINGS SUMMARY

Database	Search Distance (Miles)	Target Property	< 1/8	1/8 - 1/4	1/4 - 1/2	1/2 - 1	> 1	Total Plotted
CERS TANKS	0.250		0	0	NR	NR	NR	0
<b>Local Land Records</b>								
LIENS	0.001		0	NR	NR	NR	NR	0
LIENS 2	0.001		0	NR	NR	NR	NR	0
DEED	0.500		0	0	0	NR	NR	0
<b>Records of Emergency Release Reports</b>								
HMIRS	0.001		0	NR	NR	NR	NR	0
CHMIRS	0.001		0	NR	NR	NR	NR	0
LDS	0.001		0	NR	NR	NR	NR	0
MCS	0.001		0	NR	NR	NR	NR	0
SPILLS 90	0.001		0	NR	NR	NR	NR	0
<b>Other Ascertainable Records</b>								
RCRA NonGen / NLR	0.250		0	0	NR	NR	NR	0
FUDS	1.000		0	0	0	0	NR	0
DOD	1.000		0	0	0	0	NR	0
SCRD DRYCLEANERS	0.500		0	0	0	NR	NR	0
US FIN ASSUR	0.001		0	NR	NR	NR	NR	0
EPA WATCH LIST	0.001		0	NR	NR	NR	NR	0
2020 COR ACTION	0.250		0	0	NR	NR	NR	0
TSCA	0.001		0	NR	NR	NR	NR	0
TRIS	0.001		0	NR	NR	NR	NR	0
SSTS	0.001		0	NR	NR	NR	NR	0
ROD	1.000		0	0	0	0	NR	0
RMP	0.001		0	NR	NR	NR	NR	0
RAATS	0.001		0	NR	NR	NR	NR	0
PRP	0.001		0	NR	NR	NR	NR	0
PADS	0.001		0	NR	NR	NR	NR	0
ICIS	0.001		0	NR	NR	NR	NR	0
FTTS	0.001		0	NR	NR	NR	NR	0
MLTS	0.001		0	NR	NR	NR	NR	0
COAL ASH DOE	0.001		0	NR	NR	NR	NR	0
COAL ASH EPA	0.500		0	0	0	NR	NR	0
PCB TRANSFORMER	0.001		0	NR	NR	NR	NR	0
RADINFO	0.001		0	NR	NR	NR	NR	0
HIST FTTS	0.001		0	NR	NR	NR	NR	0
DOT OPS	0.001		0	NR	NR	NR	NR	0
CONSENT	1.000		0	0	0	0	NR	0
INDIAN RESERV	1.000		0	0	0	0	NR	0
FUSRAP	1.000		0	0	0	0	NR	0
UMTRA	0.500		0	0	0	NR	NR	0
LEAD SMELTERS	0.001		0	NR	NR	NR	NR	0
US AIRS	0.001		0	NR	NR	NR	NR	0
US MINES	0.250		0	0	NR	NR	NR	0
ABANDONED MINES	0.250		0	0	NR	NR	NR	0
FINDS	0.001		0	NR	NR	NR	NR	0
DOCKET HWC	0.001		0	NR	NR	NR	NR	0
UXO	1.000		0	0	0	0	NR	0
ECHO	0.001		0	NR	NR	NR	NR	0





## MAP FINDINGS SUMMARY

<u>Database</u>	<u>Search Distance (Miles)</u>	<u>Target Property</u>	<u>&lt; 1/8</u>	<u>1/8 - 1/4</u>	<u>1/4 - 1/2</u>	<u>1/2 - 1</u>	<u>&gt; 1</u>	<u>Total Plotted</u>
-----------------	--	----------------------------	-----------------	------------------	------------------	----------------	---------------	--------------------------

NOTES:

TP = Target Property

NR = Not Requested at this Search Distance

Sites may be listed in more than one database

MAP FINDINGS

Map ID  
Direction  
Distance  
Elevation

Site

Database(s)

EDR ID Number  
EPA ID Number

**1**  
**West**  
**1/4-1/2**  
**0.469 mi.**  
**2474 ft.**

**PENTZ ROAD MARKET**  
**6435 PENTZ RD**  
**PARADISE, CA 95969**

**LUST** **S104539376**  
**SWEEPS UST** **N/A**  
**Cortese**  
**CUPA Listings**  
**CERS**

**Relative:**  
**Lower**  
**Actual:**  
**1975 ft.**

**LUST:**  
Name: PENTZ ROAD MARKET  
Address: 6435 PENTZ RD  
City,State,Zip: PARADISE, CA 95969  
Lead Agency: CENTRAL VALLEY RWQCB (REGION 5R)  
Case Type: LUST Cleanup Site  
Geo Track: [http://geotracker.waterboards.ca.gov/profile\\_report.asp?global\\_id=T0600793580](http://geotracker.waterboards.ca.gov/profile_report.asp?global_id=T0600793580)  
Global Id: T0600793580  
Latitude: 39.769979169  
Longitude: -121.5793905  
Status: Completed - Case Closed  
Status Date: 03/10/2020  
Case Worker: MAB  
RB Case Number: 040247  
Local Agency: BUTTE COUNTY  
File Location: Regional Board  
Local Case Number: Not reported  
Potential Media Affect: Aquifer used for drinking water supply  
Potential Contaminants of Concern: Gasoline  
Site History: In January 2000 two USTs totaling 22,000 gallons were removed from this site, MTBE samples collected from groundwater at that time exceeded water quality objectives. In May 2000, Central Valley Water Board staff requested a work plan for further site investigation (PSA), which the RP provided but failed to complete the work as outlined in the work plan. In response, Central Valley Board staff issued a 13267 Order in April 2001 but the work was not completed. In October 2001 Central Valley Board staff again issued a 13267 Order and the RP submitted another work plan in October 2003. Central Valley Water Board staff approved the work plan, but again the RP failed to complete the work. In January 2007 Central Valley Board staff again issued a 13267 Order for PSA related documents, this too went unanswered. A third 13267 Order was issued in February 2014. Because the RP failed to comply with the February 2014 13267 Order, a NOV was issued in May 2016. A site assessment was conducted in August 2019. Soil, soil-gas and grab groundwater samples were collected. Based on the sample results, the case was closed in March 2020 under the Low-Threat Closure Policy.

**LUST:**  
Global Id: T0600793580  
Contact Type: Regional Board Caseworker  
Contact Name: MELISSA BUCIAK  
Organization Name: CENTRAL VALLEY RWQCB (REGION 5R)  
Address: 364 Knollcrest Drive, Suite 205  
City: REDDING  
Email: mbuciak@waterboards.ca.gov  
Phone Number: 5302244854  
  
Global Id: T0600793580  
Contact Type: Local Agency Caseworker  
Contact Name: THOMAS Y. PARKER  
Organization Name: BUTTE COUNTY  
Address: 202 Mira Loma Drive  
City: Oroville

Map ID  
Direction  
Distance  
Elevation

MAP FINDINGS

Site

Database(s)

EDR ID Number  
EPA ID Number

**PENTZ ROAD MARKET (Continued)**

**S104539376**

Email: tparker@buttecounty.net  
Phone Number: Not reported

LUST:

Global Id: T0600793580  
Action Type: ENFORCEMENT  
Date: 06/18/2013  
Action: Staff Letter

Global Id: T0600793580  
Action Type: ENFORCEMENT  
Date: 01/08/2019  
Action: Email Correspondence

Global Id: T0600793580  
Action Type: ENFORCEMENT  
Date: 12/17/2019  
Action: Clean Up Fund - Case Closure Review Summary Report (RSR)

Global Id: T0600793580  
Action Type: Other  
Date: 01/21/2000  
Action: Leak Discovery

Global Id: T0600793580  
Action Type: RESPONSE  
Date: 05/18/2007  
Action: Sensitive Receptor Survey Report

Global Id: T0600793580  
Action Type: RESPONSE  
Date: 05/18/2007  
Action: Well Installation Report

Global Id: T0600793580  
Action Type: ENFORCEMENT  
Date: 02/21/2014  
Action: Staff Letter

Global Id: T0600793580  
Action Type: ENFORCEMENT  
Date: 02/21/2014  
Action: 13267 Requirement

Global Id: T0600793580  
Action Type: ENFORCEMENT  
Date: 06/11/2019  
Action: Staff Letter

Global Id: T0600793580  
Action Type: ENFORCEMENT  
Date: 03/10/2020  
Action: Closure/No Further Action Letter

Global Id: T0600793580  
Action Type: Other  
Date: 05/05/2000

Map ID  
Direction  
Distance  
Elevation

MAP FINDINGS

Site

Database(s)

EDR ID Number  
EPA ID Number

**PENTZ ROAD MARKET (Continued)**

**S104539376**

Action: Leak Reported

Global Id: T0600793580  
Action Type: RESPONSE  
Date: 05/01/2020  
Action: Closure Report

Global Id: T0600793580  
Action Type: RESPONSE  
Date: 05/30/2014  
Action: Other Workplan - Regulator Responded

Global Id: T0600793580  
Action Type: RESPONSE  
Date: 11/11/2019  
Action: Request for Closure - Regulator Responded

Global Id: T0600793580  
Action Type: ENFORCEMENT  
Date: 10/21/2003  
Action: Staff Letter

Global Id: T0600793580  
Action Type: ENFORCEMENT  
Date: 01/19/2007  
Action: Staff Letter

Global Id: T0600793580  
Action Type: ENFORCEMENT  
Date: 06/01/2016  
Action: Notice of Violation

Global Id: T0600793580  
Action Type: ENFORCEMENT  
Date: 01/06/2020  
Action: Notification - Public Notice of Case Closure

Global Id: T0600793580  
Action Type: RESPONSE  
Date: 10/10/2019  
Action: Site Assessment Report

Global Id: T0600793580  
Action Type: Other  
Date: 01/21/2000  
Action: Leak Stopped

Global Id: T0600793580  
Action Type: RESPONSE  
Date: 06/30/2016  
Action: Verbal Communication

Global Id: T0600793580  
Action Type: ENFORCEMENT  
Date: 03/15/2013  
Action: Staff Letter

Map ID  
Direction  
Distance  
Elevation

MAP FINDINGS

Site

Database(s)

EDR ID Number  
EPA ID Number

**PENTZ ROAD MARKET (Continued)**

**S104539376**

Global Id: T0600793580  
Action Type: ENFORCEMENT  
Date: 02/06/2019  
Action: Staff Letter

Global Id: T0600793580  
Action Type: RESPONSE  
Date: 05/18/2007  
Action: Soil and Water Investigation Report

**LUST:**

Global Id: T0600793580  
Status: Open - Case Begin Date  
Status Date: 01/21/2000

Global Id: T0600793580  
Status: Open - Site Assessment  
Status Date: 05/06/2000

Global Id: T0600793580  
Status: Open - Site Assessment  
Status Date: 08/16/2000

Global Id: T0600793580  
Status: Open - Site Assessment  
Status Date: 09/14/2009

Global Id: T0600793580  
Status: Completed - Case Closed  
Status Date: 03/10/2020

**LUST REG 5:**

Name: PENTZ ROAD MARKET  
Address: 6435 PENTZ RD  
City: PARADISE  
Region: 5  
Status: Preliminary site assessment workplan submitted  
Case Number: 040247  
Case Type: Drinking Water Aquifer affected  
Substance: GASOLINE  
Staff Initials: RDJ  
Lead Agency: Regional  
Program: LUST  
MTBE Code: 2

**SWEEPS UST:**

Name: PENTZ ROAD MARKET  
Address: 6435 PENTZ RD  
City: PARADISE  
Status: Active  
Comp Number: 54086  
Number: 2  
Board Of Equalization: Not reported  
Referral Date: 09-22-89  
Action Date: 02-02-94

Map ID  
Direction  
Distance  
Elevation

MAP FINDINGS

Site

Database(s)

EDR ID Number  
EPA ID Number

**PENTZ ROAD MARKET (Continued)**

**S104539376**

Created Date: 02-29-88  
Owner Tank Id: 1  
SWRCB Tank Id: 04-000-054086-000001  
Tank Status: A  
Capacity: 10000  
Active Date: 09-15-89  
Tank Use: M.V. FUEL  
STG: P  
Content: LEADED  
Number Of Tanks: 2

Name: PENTZ ROAD MARKET  
Address: 6435 PENTZ RD  
City: PARADISE  
Status: Active  
Comp Number: 54086  
Number: 2  
Board Of Equalization: Not reported  
Referral Date: 09-22-89  
Action Date: 02-02-94  
Created Date: 02-29-88  
Owner Tank Id: 2  
SWRCB Tank Id: 04-000-054086-000002  
Tank Status: A  
Capacity: 10000  
Active Date: 09-15-89  
Tank Use: M.V. FUEL  
STG: P  
Content: REG UNLEADED  
Number Of Tanks: Not reported

**CORTESE:**

Name: PENTZ ROAD MARKET  
Address: 6435 PENTZ RD  
City,State,Zip: PARADISE, CA 95969  
Region: CORTESE  
Envirostor Id: Not reported  
Global ID: T0600793580  
Site/Facility Type: LUST CLEANUP SITE  
Cleanup Status: COMPLETED - CASE CLOSED  
Status Date: Not reported  
Site Code: Not reported  
Latitude: Not reported  
Longitude: Not reported  
Owner: Not reported  
Enf Type: Not reported  
Swat R: Not reported  
Flag: active  
Order No: Not reported  
Waste Discharge System No: Not reported  
Effective Date: Not reported  
Region 2: Not reported  
WID Id: Not reported  
Solid Waste Id No: Not reported  
Waste Management Uit Name: Not reported  
File Name: Active Open

Map ID  
Direction  
Distance  
Elevation

MAP FINDINGS

Site

Database(s)

EDR ID Number  
EPA ID Number

**PENTZ ROAD MARKET (Continued)**

**S104539376**

**CUPA BUTTE:**

Name: PENTZ ROAD MARKET  
Address: 6435 PENTZ RD  
City,State,Zip: PARADISE, CA 95969  
Program/Element: GENERAL UST  
Billing Status: INACTIVE, NON-BILLABLE  
CERS ID: Not reported

**CERS:**

Name: PENTZ ROAD MARKET  
Address: 6435 PENTZ RD  
City,State,Zip: PARADISE, CA 95969  
Site ID: 216341  
CERS ID: T0600793580  
CERS Description: Leaking Underground Storage Tank Cleanup Site

**Affiliation:**

Affiliation Type Desc: Regional Board Caseworker  
Entity Name: MELISSA BUCIAK - CENTRAL VALLEY RWQCB (REGION 5R)  
Entity Title: Not reported  
Affiliation Address: 364 Knollcrest Drive, Suite 205  
Affiliation City: REDDING  
Affiliation State: CA  
Affiliation Country: Not reported  
Affiliation Zip: Not reported  
Affiliation Phone: 5302244854,

Affiliation Type Desc: Local Agency Caseworker  
Entity Name: THOMAS Y. PARKER - BUTTE COUNTY  
Entity Title: Not reported  
Affiliation Address: 202 Mira Loma Drive  
Affiliation City: Oroville  
Affiliation State: CA  
Affiliation Country: Not reported  
Affiliation Zip: Not reported  
Affiliation Phone: ,



Count: 1 records.

ORPHAN SUMMARY

City	EDR ID	Site Name	Site Address	Zip	Database(s)
OROVILLE	S107535161		592 CABLE MOUNTAIN BLVD	95965	CDL

# GOVERNMENT RECORDS SEARCHED / DATA CURRENCY TRACKING

To maintain currency of the following federal and state databases, EDR contacts the appropriate governmental agency on a monthly or quarterly basis, as required.

**Number of Days to Update:** Provides confirmation that EDR is reporting records that have been updated within 90 days from the date the government agency made the information available to the public.

## **STANDARD ENVIRONMENTAL RECORDS**

### ***Lists of Federal NPL (Superfund) sites***

#### **NPL: National Priority List**

National Priorities List (Superfund). The NPL is a subset of CERCLIS and identifies over 1,200 sites for priority cleanup under the Superfund Program. NPL sites may encompass relatively large areas. As such, EDR provides polygon coverage for over 1,000 NPL site boundaries produced by EPA's Environmental Photographic Interpretation Center (EPIC) and regional EPA offices.

Date of Government Version: 07/26/2022	Source: EPA
Date Data Arrived at EDR: 08/02/2022	Telephone: N/A
Date Made Active in Reports: 08/22/2022	Last EDR Contact: 10/05/2022
Number of Days to Update: 20	Next Scheduled EDR Contact: 01/09/2023
	Data Release Frequency: Quarterly

#### **NPL Site Boundaries**

##### **Sources:**

EPA's Environmental Photographic Interpretation Center (EPIC)  
Telephone: 202-564-7333

EPA Region 1  
Telephone 617-918-1143

EPA Region 6  
Telephone: 214-655-6659

EPA Region 3  
Telephone 215-814-5418

EPA Region 7  
Telephone: 913-551-7247

EPA Region 4  
Telephone 404-562-8033

EPA Region 8  
Telephone: 303-312-6774

EPA Region 5  
Telephone 312-886-6686

EPA Region 9  
Telephone: 415-947-4246

EPA Region 10  
Telephone 206-553-8665

#### **Proposed NPL: Proposed National Priority List Sites**

A site that has been proposed for listing on the National Priorities List through the issuance of a proposed rule in the Federal Register. EPA then accepts public comments on the site, responds to the comments, and places on the NPL those sites that continue to meet the requirements for listing.

Date of Government Version: 07/26/2022	Source: EPA
Date Data Arrived at EDR: 08/02/2022	Telephone: N/A
Date Made Active in Reports: 08/22/2022	Last EDR Contact: 10/05/2022
Number of Days to Update: 20	Next Scheduled EDR Contact: 01/09/2023
	Data Release Frequency: Quarterly

#### **NPL LIENS: Federal Superfund Liens**

Federal Superfund Liens. Under the authority granted the USEPA by CERCLA of 1980, the USEPA has the authority to file liens against real property in order to recover remedial action expenditures or when the property owner received notification of potential liability. USEPA compiles a listing of filed notices of Superfund Liens.

# GOVERNMENT RECORDS SEARCHED / DATA CURRENCY TRACKING

Date of Government Version: 10/15/1991  
Date Data Arrived at EDR: 02/02/1994  
Date Made Active in Reports: 03/30/1994  
Number of Days to Update: 56

Source: EPA  
Telephone: 202-564-4267  
Last EDR Contact: 08/15/2011  
Next Scheduled EDR Contact: 11/28/2011  
Data Release Frequency: No Update Planned

## ***Lists of Federal Delisted NPL sites***

Delisted NPL: National Priority List Deletions

The National Oil and Hazardous Substances Pollution Contingency Plan (NCP) establishes the criteria that the EPA uses to delete sites from the NPL. In accordance with 40 CFR 300.425.(e), sites may be deleted from the NPL where no further response is appropriate.

Date of Government Version: 07/26/2022  
Date Data Arrived at EDR: 08/02/2022  
Date Made Active in Reports: 08/22/2022  
Number of Days to Update: 20

Source: EPA  
Telephone: N/A  
Last EDR Contact: 10/05/2022  
Next Scheduled EDR Contact: 01/09/2023  
Data Release Frequency: Quarterly

## ***Lists of Federal sites subject to CERCLA removals and CERCLA orders***

FEDERAL FACILITY: Federal Facility Site Information listing

A listing of National Priority List (NPL) and Base Realignment and Closure (BRAC) sites found in the Comprehensive Environmental Response, Compensation and Liability Information System (CERCLIS) Database where EPA Federal Facilities Restoration and Reuse Office is involved in cleanup activities.

Date of Government Version: 05/25/2021  
Date Data Arrived at EDR: 06/24/2021  
Date Made Active in Reports: 09/20/2021  
Number of Days to Update: 88

Source: Environmental Protection Agency  
Telephone: 703-603-8704  
Last EDR Contact: 09/06/2022  
Next Scheduled EDR Contact: 01/10/2023  
Data Release Frequency: Varies

SEMS: Superfund Enterprise Management System

SEMS (Superfund Enterprise Management System) tracks hazardous waste sites, potentially hazardous waste sites, and remedial activities performed in support of EPA's Superfund Program across the United States. The list was formerly known as CERCLIS, renamed to SEMS by the EPA in 2015. The list contains data on potentially hazardous waste sites that have been reported to the USEPA by states, municipalities, private companies and private persons, pursuant to Section 103 of the Comprehensive Environmental Response, Compensation, and Liability Act (CERCLA). This dataset also contains sites which are either proposed to or on the National Priorities List (NPL) and the sites which are in the screening and assessment phase for possible inclusion on the NPL.

Date of Government Version: 07/26/2022  
Date Data Arrived at EDR: 08/02/2022  
Date Made Active in Reports: 08/22/2022  
Number of Days to Update: 20

Source: EPA  
Telephone: 800-424-9346  
Last EDR Contact: 10/05/2022  
Next Scheduled EDR Contact: 01/23/2023  
Data Release Frequency: Quarterly

## ***Lists of Federal CERCLA sites with NFRAP***

SEMS-ARCHIVE: Superfund Enterprise Management System Archive

# GOVERNMENT RECORDS SEARCHED / DATA CURRENCY TRACKING

SEMS-ARCHIVE (Superfund Enterprise Management System Archive) tracks sites that have no further interest under the Federal Superfund Program based on available information. The list was formerly known as the CERCLIS-NFRAP, renamed to SEMS ARCHIVE by the EPA in 2015. EPA may perform a minimal level of assessment work at a site while it is archived if site conditions change and/or new information becomes available. Archived sites have been removed and archived from the inventory of SEMS sites. Archived status indicates that, to the best of EPA's knowledge, assessment at a site has been completed and that EPA has determined no further steps will be taken to list the site on the National Priorities List (NPL), unless information indicates this decision was not appropriate or other considerations require a recommendation for listing at a later time. The decision does not necessarily mean that there is no hazard associated with a given site; it only means that, based upon available information, the location is not judged to be potential NPL site.

Date of Government Version: 07/26/2022	Source: EPA
Date Data Arrived at EDR: 08/02/2022	Telephone: 800-424-9346
Date Made Active in Reports: 08/22/2022	Last EDR Contact: 10/05/2022
Number of Days to Update: 20	Next Scheduled EDR Contact: 01/23/2023
	Data Release Frequency: Quarterly

## ***Lists of Federal RCRA facilities undergoing Corrective Action***

CORRACTS: Corrective Action Report

CORRACTS identifies hazardous waste handlers with RCRA corrective action activity.

Date of Government Version: 06/20/2022	Source: EPA
Date Data Arrived at EDR: 06/21/2022	Telephone: 800-424-9346
Date Made Active in Reports: 06/28/2022	Last EDR Contact: 09/19/2022
Number of Days to Update: 7	Next Scheduled EDR Contact: 01/02/2023
	Data Release Frequency: Quarterly

## ***Lists of Federal RCRA TSD facilities***

RCRA-TSDF: RCRA - Treatment, Storage and Disposal

RCRAInfo is EPA's comprehensive information system, providing access to data supporting the Resource Conservation and Recovery Act (RCRA) of 1976 and the Hazardous and Solid Waste Amendments (HSWA) of 1984. The database includes selective information on sites which generate, transport, store, treat and/or dispose of hazardous waste as defined by the Resource Conservation and Recovery Act (RCRA). Transporters are individuals or entities that move hazardous waste from the generator offsite to a facility that can recycle, treat, store, or dispose of the waste. TSDFs treat, store, or dispose of the waste.

Date of Government Version: 06/20/2022	Source: Environmental Protection Agency
Date Data Arrived at EDR: 06/21/2022	Telephone: (415) 495-8895
Date Made Active in Reports: 06/28/2022	Last EDR Contact: 09/19/2022
Number of Days to Update: 7	Next Scheduled EDR Contact: 01/02/2023
	Data Release Frequency: Quarterly

## ***Lists of Federal RCRA generators***

RCRA-LQG: RCRA - Large Quantity Generators

RCRAInfo is EPA's comprehensive information system, providing access to data supporting the Resource Conservation and Recovery Act (RCRA) of 1976 and the Hazardous and Solid Waste Amendments (HSWA) of 1984. The database includes selective information on sites which generate, transport, store, treat and/or dispose of hazardous waste as defined by the Resource Conservation and Recovery Act (RCRA). Large quantity generators (LQGs) generate over 1,000 kilograms (kg) of hazardous waste, or over 1 kg of acutely hazardous waste per month.

Date of Government Version: 06/20/2022	Source: Environmental Protection Agency
Date Data Arrived at EDR: 06/21/2022	Telephone: (415) 495-8895
Date Made Active in Reports: 06/28/2022	Last EDR Contact: 09/19/2022
Number of Days to Update: 7	Next Scheduled EDR Contact: 01/02/2023
	Data Release Frequency: Quarterly

# GOVERNMENT RECORDS SEARCHED / DATA CURRENCY TRACKING

## RCRA-SQG: RCRA - Small Quantity Generators

RCRAInfo is EPA's comprehensive information system, providing access to data supporting the Resource Conservation and Recovery Act (RCRA) of 1976 and the Hazardous and Solid Waste Amendments (HSWA) of 1984. The database includes selective information on sites which generate, transport, store, treat and/or dispose of hazardous waste as defined by the Resource Conservation and Recovery Act (RCRA). Small quantity generators (SQGs) generate between 100 kg and 1,000 kg of hazardous waste per month.

Date of Government Version: 06/20/2022	Source: Environmental Protection Agency
Date Data Arrived at EDR: 06/21/2022	Telephone: (415) 495-8895
Date Made Active in Reports: 06/28/2022	Last EDR Contact: 09/19/2022
Number of Days to Update: 7	Next Scheduled EDR Contact: 01/02/2023
	Data Release Frequency: Quarterly

## RCRA-VSQG: RCRA - Very Small Quantity Generators (Formerly Conditionally Exempt Small Quantity Generators)

RCRAInfo is EPA's comprehensive information system, providing access to data supporting the Resource Conservation and Recovery Act (RCRA) of 1976 and the Hazardous and Solid Waste Amendments (HSWA) of 1984. The database includes selective information on sites which generate, transport, store, treat and/or dispose of hazardous waste as defined by the Resource Conservation and Recovery Act (RCRA). Very small quantity generators (VSQGs) generate less than 100 kg of hazardous waste, or less than 1 kg of acutely hazardous waste per month.

Date of Government Version: 06/20/2022	Source: Environmental Protection Agency
Date Data Arrived at EDR: 06/21/2022	Telephone: (415) 495-8895
Date Made Active in Reports: 06/28/2022	Last EDR Contact: 09/19/2022
Number of Days to Update: 7	Next Scheduled EDR Contact: 01/02/2023
	Data Release Frequency: Quarterly

## ***Federal institutional controls / engineering controls registries***

### LUCIS: Land Use Control Information System

LUCIS contains records of land use control information pertaining to the former Navy Base Realignment and Closure properties.

Date of Government Version: 08/16/2022	Source: Department of the Navy
Date Data Arrived at EDR: 08/22/2022	Telephone: 843-820-7326
Date Made Active in Reports: 10/24/2022	Last EDR Contact: 08/03/2022
Number of Days to Update: 63	Next Scheduled EDR Contact: 11/21/2022
	Data Release Frequency: Varies

### US ENG CONTROLS: Engineering Controls Sites List

A listing of sites with engineering controls in place. Engineering controls include various forms of caps, building foundations, liners, and treatment methods to create pathway elimination for regulated substances to enter environmental media or effect human health.

Date of Government Version: 08/15/2022	Source: Environmental Protection Agency
Date Data Arrived at EDR: 08/17/2022	Telephone: 703-603-0695
Date Made Active in Reports: 10/24/2022	Last EDR Contact: 08/17/2022
Number of Days to Update: 68	Next Scheduled EDR Contact: 12/05/2022
	Data Release Frequency: Varies

### US INST CONTROLS: Institutional Controls Sites List

A listing of sites with institutional controls in place. Institutional controls include administrative measures, such as groundwater use restrictions, construction restrictions, property use restrictions, and post remediation care requirements intended to prevent exposure to contaminants remaining on site. Deed restrictions are generally required as part of the institutional controls.

Date of Government Version: 08/15/2022	Source: Environmental Protection Agency
Date Data Arrived at EDR: 08/17/2022	Telephone: 703-603-0695
Date Made Active in Reports: 10/24/2022	Last EDR Contact: 08/17/2022
Number of Days to Update: 68	Next Scheduled EDR Contact: 12/05/2022
	Data Release Frequency: Varies

# GOVERNMENT RECORDS SEARCHED / DATA CURRENCY TRACKING

## ***Federal ERNS list***

ERNS: Emergency Response Notification System

Emergency Response Notification System. ERNS records and stores information on reported releases of oil and hazardous substances.

Date of Government Version: 06/14/2022

Source: National Response Center, United States Coast Guard

Date Data Arrived at EDR: 06/15/2022

Telephone: 202-267-2180

Date Made Active in Reports: 06/21/2022

Last EDR Contact: 09/20/2022

Number of Days to Update: 6

Next Scheduled EDR Contact: 01/02/2023

Data Release Frequency: Quarterly

## ***Lists of state- and tribal (Superfund) equivalent sites***

RESPONSE: State Response Sites

Identifies confirmed release sites where DTSC is involved in remediation, either in a lead or oversight capacity. These confirmed release sites are generally high-priority and high potential risk.

Date of Government Version: 07/25/2022

Source: Department of Toxic Substances Control

Date Data Arrived at EDR: 07/25/2022

Telephone: 916-323-3400

Date Made Active in Reports: 10/05/2022

Last EDR Contact: 10/24/2022

Number of Days to Update: 72

Next Scheduled EDR Contact: 02/06/2023

Data Release Frequency: Quarterly

## ***Lists of state- and tribal hazardous waste facilities***

ENVIROSTOR: EnviroStor Database

The Department of Toxic Substances Control's (DTSC's) Site Mitigation and Brownfields Reuse Program's (SMBRP's) EnviroStor database identifies sites that have known contamination or sites for which there may be reasons to investigate further. The database includes the following site types: Federal Superfund sites (National Priorities List (NPL)); State Response, including Military Facilities and State Superfund; Voluntary Cleanup; and School sites. EnviroStor provides similar information to the information that was available in CalSites, and provides additional site information, including, but not limited to, identification of formerly-contaminated properties that have been released for reuse, properties where environmental deed restrictions have been recorded to prevent inappropriate land uses, and risk characterization information that is used to assess potential impacts to public health and the environment at contaminated sites.

Date of Government Version: 07/25/2022

Source: Department of Toxic Substances Control

Date Data Arrived at EDR: 07/25/2022

Telephone: 916-323-3400

Date Made Active in Reports: 10/05/2022

Last EDR Contact: 10/24/2022

Number of Days to Update: 72

Next Scheduled EDR Contact: 02/06/2023

Data Release Frequency: Quarterly

## ***Lists of state and tribal landfills and solid waste disposal facilities***

SWF/LF (SWIS): Solid Waste Information System

Active, Closed and Inactive Landfills. SWF/LF records typically contain an inventory of solid waste disposal facilities or landfills. These may be active or inactive facilities or open dumps that failed to meet RCRA Section 4004 criteria for solid waste landfills or disposal sites.

Date of Government Version: 08/08/2022

Source: Department of Resources Recycling and Recovery

Date Data Arrived at EDR: 08/08/2022

Telephone: 916-341-6320

Date Made Active in Reports: 10/20/2022

Last EDR Contact: 08/08/2022

Number of Days to Update: 73

Next Scheduled EDR Contact: 11/21/2022

Data Release Frequency: Quarterly

## ***Lists of state and tribal leaking storage tanks***

# GOVERNMENT RECORDS SEARCHED / DATA CURRENCY TRACKING

## LUST REG 3: Leaking Underground Storage Tank Database

Leaking Underground Storage Tank locations. Monterey, San Benito, San Luis Obispo, Santa Barbara, Santa Cruz counties.

Date of Government Version: 05/19/2003	Source: California Regional Water Quality Control Board Central Coast Region (3)
Date Data Arrived at EDR: 05/19/2003	Telephone: 805-542-4786
Date Made Active in Reports: 06/02/2003	Last EDR Contact: 07/18/2011
Number of Days to Update: 14	Next Scheduled EDR Contact: 10/31/2011
	Data Release Frequency: No Update Planned

## LUST REG 4: Underground Storage Tank Leak List

Los Angeles, Ventura counties. For more current information, please refer to the State Water Resources Control Board's LUST database.

Date of Government Version: 09/07/2004	Source: California Regional Water Quality Control Board Los Angeles Region (4)
Date Data Arrived at EDR: 09/07/2004	Telephone: 213-576-6710
Date Made Active in Reports: 10/12/2004	Last EDR Contact: 09/06/2011
Number of Days to Update: 35	Next Scheduled EDR Contact: 12/19/2011
	Data Release Frequency: No Update Planned

## LUST REG 5: Leaking Underground Storage Tank Database

Leaking Underground Storage Tank locations. Alameda, Alpine, Amador, Butte, Colusa, Contra Costa, Calveras, El Dorado, Fresno, Glenn, Kern, Kings, Lake, Lassen, Madera, Mariposa, Merced, Modoc, Napa, Nevada, Placer, Plumas, Sacramento, San Joaquin, Shasta, Solano, Stanislaus, Sutter, Tehama, Tulare, Tuolumne, Yolo, Yuba counties.

Date of Government Version: 07/01/2008	Source: California Regional Water Quality Control Board Central Valley Region (5)
Date Data Arrived at EDR: 07/22/2008	Telephone: 916-464-4834
Date Made Active in Reports: 07/31/2008	Last EDR Contact: 07/01/2011
Number of Days to Update: 9	Next Scheduled EDR Contact: 10/17/2011
	Data Release Frequency: No Update Planned

## LUST REG 7: Leaking Underground Storage Tank Case Listing

Leaking Underground Storage Tank locations. Imperial, Riverside, San Diego, Santa Barbara counties.

Date of Government Version: 02/26/2004	Source: California Regional Water Quality Control Board Colorado River Basin Region (7)
Date Data Arrived at EDR: 02/26/2004	Telephone: 760-776-8943
Date Made Active in Reports: 03/24/2004	Last EDR Contact: 08/01/2011
Number of Days to Update: 27	Next Scheduled EDR Contact: 11/14/2011
	Data Release Frequency: No Update Planned

## LUST REG 8: Leaking Underground Storage Tanks

California Regional Water Quality Control Board Santa Ana Region (8). For more current information, please refer to the State Water Resources Control Board's LUST database.

Date of Government Version: 02/14/2005	Source: California Regional Water Quality Control Board Santa Ana Region (8)
Date Data Arrived at EDR: 02/15/2005	Telephone: 909-782-4496
Date Made Active in Reports: 03/28/2005	Last EDR Contact: 08/15/2011
Number of Days to Update: 41	Next Scheduled EDR Contact: 11/28/2011
	Data Release Frequency: No Update Planned

## LUST REG 2: Fuel Leak List

Leaking Underground Storage Tank locations. Alameda, Contra Costa, Marin, Napa, San Francisco, San Mateo, Santa Clara, Solano, Sonoma counties.

Date of Government Version: 09/30/2004	Source: California Regional Water Quality Control Board San Francisco Bay Region (2)
Date Data Arrived at EDR: 10/20/2004	Telephone: 510-622-2433
Date Made Active in Reports: 11/19/2004	Last EDR Contact: 09/19/2011
Number of Days to Update: 30	Next Scheduled EDR Contact: 01/02/2012
	Data Release Frequency: No Update Planned

# GOVERNMENT RECORDS SEARCHED / DATA CURRENCY TRACKING

## LUST REG 1: Active Toxic Site Investigation

Del Norte, Humboldt, Lake, Mendocino, Modoc, Siskiyou, Sonoma, Trinity counties. For more current information, please refer to the State Water Resources Control Board's LUST database.

Date of Government Version: 02/01/2001	Source: California Regional Water Quality Control Board North Coast (1)
Date Data Arrived at EDR: 02/28/2001	Telephone: 707-570-3769
Date Made Active in Reports: 03/29/2001	Last EDR Contact: 08/01/2011
Number of Days to Update: 29	Next Scheduled EDR Contact: 11/14/2011
	Data Release Frequency: No Update Planned

## LUST REG 6V: Leaking Underground Storage Tank Case Listing

Leaking Underground Storage Tank locations. Inyo, Kern, Los Angeles, Mono, San Bernardino counties.

Date of Government Version: 06/07/2005	Source: California Regional Water Quality Control Board Victorville Branch Office (6)
Date Data Arrived at EDR: 06/07/2005	Telephone: 760-241-7365
Date Made Active in Reports: 06/29/2005	Last EDR Contact: 09/12/2011
Number of Days to Update: 22	Next Scheduled EDR Contact: 12/26/2011
	Data Release Frequency: No Update Planned

## LUST: Leaking Underground Fuel Tank Report (GEOTRACKER)

Leaking Underground Storage Tank (LUST) Sites included in GeoTracker. GeoTracker is the Water Boards data management system for sites that impact, or have the potential to impact, water quality in California, with emphasis on groundwater.

Date of Government Version: 05/23/2022	Source: State Water Resources Control Board
Date Data Arrived at EDR: 05/23/2022	Telephone: see region list
Date Made Active in Reports: 05/24/2022	Last EDR Contact: 08/31/2022
Number of Days to Update: 1	Next Scheduled EDR Contact: 12/19/2022
	Data Release Frequency: Quarterly

## LUST REG 6L: Leaking Underground Storage Tank Case Listing

For more current information, please refer to the State Water Resources Control Board's LUST database.

Date of Government Version: 09/09/2003	Source: California Regional Water Quality Control Board Lahontan Region (6)
Date Data Arrived at EDR: 09/10/2003	Telephone: 530-542-5572
Date Made Active in Reports: 10/07/2003	Last EDR Contact: 09/12/2011
Number of Days to Update: 27	Next Scheduled EDR Contact: 12/26/2011
	Data Release Frequency: No Update Planned

## LUST REG 9: Leaking Underground Storage Tank Report

Orange, Riverside, San Diego counties. For more current information, please refer to the State Water Resources Control Board's LUST database.

Date of Government Version: 03/01/2001	Source: California Regional Water Quality Control Board San Diego Region (9)
Date Data Arrived at EDR: 04/23/2001	Telephone: 858-637-5595
Date Made Active in Reports: 05/21/2001	Last EDR Contact: 09/26/2011
Number of Days to Update: 28	Next Scheduled EDR Contact: 01/09/2012
	Data Release Frequency: No Update Planned

## INDIAN LUST R9: Leaking Underground Storage Tanks on Indian Land

LUSTs on Indian land in Arizona, California, New Mexico and Nevada

Date of Government Version: 04/08/2022	Source: Environmental Protection Agency
Date Data Arrived at EDR: 06/13/2022	Telephone: 415-972-3372
Date Made Active in Reports: 08/16/2022	Last EDR Contact: 10/17/2022
Number of Days to Update: 64	Next Scheduled EDR Contact: 01/30/2023
	Data Release Frequency: Varies

## INDIAN LUST R1: Leaking Underground Storage Tanks on Indian Land

A listing of leaking underground storage tank locations on Indian Land.



# GOVERNMENT RECORDS SEARCHED / DATA CURRENCY TRACKING

Date of Government Version: 04/28/2021  
Date Data Arrived at EDR: 06/11/2021  
Date Made Active in Reports: 09/07/2021  
Number of Days to Update: 88

Source: EPA Region 1  
Telephone: 617-918-1313  
Last EDR Contact: 10/17/2022  
Next Scheduled EDR Contact: 01/30/2023  
Data Release Frequency: Varies

**INDIAN LUST R7: Leaking Underground Storage Tanks on Indian Land**  
LUSTs on Indian land in Iowa, Kansas, and Nebraska

Date of Government Version: 04/14/2022  
Date Data Arrived at EDR: 06/13/2022  
Date Made Active in Reports: 08/16/2022  
Number of Days to Update: 64

Source: EPA Region 7  
Telephone: 913-551-7003  
Last EDR Contact: 10/17/2022  
Next Scheduled EDR Contact: 01/30/2023  
Data Release Frequency: Varies

**INDIAN LUST R8: Leaking Underground Storage Tanks on Indian Land**  
LUSTs on Indian land in Colorado, Montana, North Dakota, South Dakota, Utah and Wyoming.

Date of Government Version: 04/20/2022  
Date Data Arrived at EDR: 06/13/2022  
Date Made Active in Reports: 08/16/2022  
Number of Days to Update: 64

Source: EPA Region 8  
Telephone: 303-312-6271  
Last EDR Contact: 10/17/2022  
Next Scheduled EDR Contact: 01/30/2023  
Data Release Frequency: Varies

**INDIAN LUST R10: Leaking Underground Storage Tanks on Indian Land**  
LUSTs on Indian land in Alaska, Idaho, Oregon and Washington.

Date of Government Version: 04/20/2022  
Date Data Arrived at EDR: 06/13/2022  
Date Made Active in Reports: 08/16/2022  
Number of Days to Update: 64

Source: EPA Region 10  
Telephone: 206-553-2857  
Last EDR Contact: 10/17/2022  
Next Scheduled EDR Contact: 01/30/2023  
Data Release Frequency: Varies

**INDIAN LUST R6: Leaking Underground Storage Tanks on Indian Land**  
LUSTs on Indian land in New Mexico and Oklahoma.

Date of Government Version: 04/28/2022  
Date Data Arrived at EDR: 06/13/2022  
Date Made Active in Reports: 08/16/2022  
Number of Days to Update: 64

Source: EPA Region 6  
Telephone: 214-665-6597  
Last EDR Contact: 10/17/2022  
Next Scheduled EDR Contact: 01/30/2023  
Data Release Frequency: Varies

**INDIAN LUST R4: Leaking Underground Storage Tanks on Indian Land**  
LUSTs on Indian land in Florida, Mississippi and North Carolina.

Date of Government Version: 06/02/2022  
Date Data Arrived at EDR: 06/13/2022  
Date Made Active in Reports: 08/31/2022  
Number of Days to Update: 79

Source: EPA Region 4  
Telephone: 404-562-8677  
Last EDR Contact: 10/17/2022  
Next Scheduled EDR Contact: 01/30/2023  
Data Release Frequency: Varies

**INDIAN LUST R5: Leaking Underground Storage Tanks on Indian Land**  
Leaking underground storage tanks located on Indian Land in Michigan, Minnesota and Wisconsin.

Date of Government Version: 04/11/2022  
Date Data Arrived at EDR: 06/13/2022  
Date Made Active in Reports: 08/16/2022  
Number of Days to Update: 64

Source: EPA, Region 5  
Telephone: 312-886-7439  
Last EDR Contact: 10/17/2022  
Next Scheduled EDR Contact: 01/30/2023  
Data Release Frequency: Varies

# GOVERNMENT RECORDS SEARCHED / DATA CURRENCY TRACKING

## CPS-SLIC: Statewide SLIC Cases (GEOTRACKER)

Cleanup Program Sites (CPS; also known as Site Cleanups [SC] and formerly known as Spills, Leaks, Investigations, and Cleanups [SLIC] sites) included in GeoTracker. GeoTracker is the Water Boards data management system for sites that impact, or have the potential to impact, water quality in California, with emphasis on groundwater.

Date of Government Version: 05/23/2022	Source: State Water Resources Control Board
Date Data Arrived at EDR: 05/23/2022	Telephone: 866-480-1028
Date Made Active in Reports: 05/24/2022	Last EDR Contact: 08/31/2022
Number of Days to Update: 1	Next Scheduled EDR Contact: 12/19/2022
	Data Release Frequency: Varies

## SLIC REG 1: Active Toxic Site Investigations

The SLIC (Spills, Leaks, Investigations and Cleanup) program is designed to protect and restore water quality from spills, leaks, and similar discharges.

Date of Government Version: 04/03/2003	Source: California Regional Water Quality Control Board, North Coast Region (1)
Date Data Arrived at EDR: 04/07/2003	Telephone: 707-576-2220
Date Made Active in Reports: 04/25/2003	Last EDR Contact: 08/01/2011
Number of Days to Update: 18	Next Scheduled EDR Contact: 11/14/2011
	Data Release Frequency: No Update Planned

## SLIC REG 2: Spills, Leaks, Investigation & Cleanup Cost Recovery Listing

The SLIC (Spills, Leaks, Investigations and Cleanup) program is designed to protect and restore water quality from spills, leaks, and similar discharges.

Date of Government Version: 09/30/2004	Source: Regional Water Quality Control Board San Francisco Bay Region (2)
Date Data Arrived at EDR: 10/20/2004	Telephone: 510-286-0457
Date Made Active in Reports: 11/19/2004	Last EDR Contact: 09/19/2011
Number of Days to Update: 30	Next Scheduled EDR Contact: 01/02/2012
	Data Release Frequency: No Update Planned

## SLIC REG 3: Spills, Leaks, Investigation & Cleanup Cost Recovery Listing

The SLIC (Spills, Leaks, Investigations and Cleanup) program is designed to protect and restore water quality from spills, leaks, and similar discharges.

Date of Government Version: 05/18/2006	Source: California Regional Water Quality Control Board Central Coast Region (3)
Date Data Arrived at EDR: 05/18/2006	Telephone: 805-549-3147
Date Made Active in Reports: 06/15/2006	Last EDR Contact: 07/18/2011
Number of Days to Update: 28	Next Scheduled EDR Contact: 10/31/2011
	Data Release Frequency: No Update Planned

## SLIC REG 4: Spills, Leaks, Investigation & Cleanup Cost Recovery Listing

The SLIC (Spills, Leaks, Investigations and Cleanup) program is designed to protect and restore water quality from spills, leaks, and similar discharges.

Date of Government Version: 11/17/2004	Source: Region Water Quality Control Board Los Angeles Region (4)
Date Data Arrived at EDR: 11/18/2004	Telephone: 213-576-6600
Date Made Active in Reports: 01/04/2005	Last EDR Contact: 07/01/2011
Number of Days to Update: 47	Next Scheduled EDR Contact: 10/17/2011
	Data Release Frequency: No Update Planned

## SLIC REG 5: Spills, Leaks, Investigation & Cleanup Cost Recovery Listing

The SLIC (Spills, Leaks, Investigations and Cleanup) program is designed to protect and restore water quality from spills, leaks, and similar discharges.

Date of Government Version: 04/01/2005	Source: Regional Water Quality Control Board Central Valley Region (5)
Date Data Arrived at EDR: 04/05/2005	Telephone: 916-464-3291
Date Made Active in Reports: 04/21/2005	Last EDR Contact: 09/12/2011
Number of Days to Update: 16	Next Scheduled EDR Contact: 12/26/2011
	Data Release Frequency: No Update Planned

# GOVERNMENT RECORDS SEARCHED / DATA CURRENCY TRACKING

## SLIC REG 6V: Spills, Leaks, Investigation & Cleanup Cost Recovery Listing

The SLIC (Spills, Leaks, Investigations and Cleanup) program is designed to protect and restore water quality from spills, leaks, and similar discharges.

Date of Government Version: 05/24/2005  
Date Data Arrived at EDR: 05/25/2005  
Date Made Active in Reports: 06/16/2005  
Number of Days to Update: 22

Source: Regional Water Quality Control Board, Victorville Branch  
Telephone: 619-241-6583  
Last EDR Contact: 08/15/2011  
Next Scheduled EDR Contact: 11/28/2011  
Data Release Frequency: No Update Planned

## SLIC REG 6L: SLIC Sites

The SLIC (Spills, Leaks, Investigations and Cleanup) program is designed to protect and restore water quality from spills, leaks, and similar discharges.

Date of Government Version: 09/07/2004  
Date Data Arrived at EDR: 09/07/2004  
Date Made Active in Reports: 10/12/2004  
Number of Days to Update: 35

Source: California Regional Water Quality Control Board, Lahontan Region  
Telephone: 530-542-5574  
Last EDR Contact: 08/15/2011  
Next Scheduled EDR Contact: 11/28/2011  
Data Release Frequency: No Update Planned

## SLIC REG 7: SLIC List

The SLIC (Spills, Leaks, Investigations and Cleanup) program is designed to protect and restore water quality from spills, leaks, and similar discharges.

Date of Government Version: 11/24/2004  
Date Data Arrived at EDR: 11/29/2004  
Date Made Active in Reports: 01/04/2005  
Number of Days to Update: 36

Source: California Regional Quality Control Board, Colorado River Basin Region  
Telephone: 760-346-7491  
Last EDR Contact: 08/01/2011  
Next Scheduled EDR Contact: 11/14/2011  
Data Release Frequency: No Update Planned

## SLIC REG 8: Spills, Leaks, Investigation & Cleanup Cost Recovery Listing

The SLIC (Spills, Leaks, Investigations and Cleanup) program is designed to protect and restore water quality from spills, leaks, and similar discharges.

Date of Government Version: 04/03/2008  
Date Data Arrived at EDR: 04/03/2008  
Date Made Active in Reports: 04/14/2008  
Number of Days to Update: 11

Source: California Region Water Quality Control Board Santa Ana Region (8)  
Telephone: 951-782-3298  
Last EDR Contact: 09/12/2011  
Next Scheduled EDR Contact: 12/26/2011  
Data Release Frequency: No Update Planned

## SLIC REG 9: Spills, Leaks, Investigation & Cleanup Cost Recovery Listing

The SLIC (Spills, Leaks, Investigations and Cleanup) program is designed to protect and restore water quality from spills, leaks, and similar discharges.

Date of Government Version: 09/10/2007  
Date Data Arrived at EDR: 09/11/2007  
Date Made Active in Reports: 09/28/2007  
Number of Days to Update: 17

Source: California Regional Water Quality Control Board San Diego Region (9)  
Telephone: 858-467-2980  
Last EDR Contact: 08/08/2011  
Next Scheduled EDR Contact: 11/21/2011  
Data Release Frequency: No Update Planned

## ***Lists of state and tribal registered storage tanks***

### FEMA UST: Underground Storage Tank Listing

A listing of all FEMA owned underground storage tanks.

Date of Government Version: 10/14/2021  
Date Data Arrived at EDR: 11/05/2021  
Date Made Active in Reports: 02/01/2022  
Number of Days to Update: 88

Source: FEMA  
Telephone: 202-646-5797  
Last EDR Contact: 09/27/2022  
Next Scheduled EDR Contact: 01/16/2023  
Data Release Frequency: Varies

# GOVERNMENT RECORDS SEARCHED / DATA CURRENCY TRACKING

## UST CLOSURE: Proposed Closure of Underground Storage Tank (UST) Cases

UST cases that are being considered for closure by either the State Water Resources Control Board or the Executive Director have been posted for a 60-day public comment period. UST Case Closures being proposed for consideration by the State Water Resources Control Board. These are primarily UST cases that meet closure criteria under the decisional framework in State Water Board Resolution No. 92-49 and other Board orders. UST Case Closures proposed for consideration by the Executive Director pursuant to State Water Board Resolution No. 2012-0061. These are cases that meet the criteria of the Low-Threat UST Case Closure Policy. UST Case Closure Review Denials and Approved Orders.

Date of Government Version: 06/01/2022	Source: State Water Resources Control Board
Date Data Arrived at EDR: 06/09/2022	Telephone: 916-327-7844
Date Made Active in Reports: 08/26/2022	Last EDR Contact: 08/31/2022
Number of Days to Update: 78	Next Scheduled EDR Contact: 12/19/2022
	Data Release Frequency: Varies

## UST: Active UST Facilities

Active UST facilities gathered from the local regulatory agencies

Date of Government Version: 06/06/2022	Source: SWRCB
Date Data Arrived at EDR: 06/07/2022	Telephone: 916-341-5851
Date Made Active in Reports: 08/24/2022	Last EDR Contact: 08/31/2022
Number of Days to Update: 78	Next Scheduled EDR Contact: 12/19/2022
	Data Release Frequency: Semi-Annually

## MILITARY UST SITES: Military UST Sites (GEOTRACKER)

Military ust sites

Date of Government Version: 05/23/2022	Source: State Water Resources Control Board
Date Data Arrived at EDR: 05/23/2022	Telephone: 866-480-1028
Date Made Active in Reports: 06/02/2022	Last EDR Contact: 08/31/2022
Number of Days to Update: 10	Next Scheduled EDR Contact: 12/19/2022
	Data Release Frequency: Varies

## AST: Aboveground Petroleum Storage Tank Facilities

A listing of aboveground storage tank petroleum storage tank locations.

Date of Government Version: 07/06/2016	Source: California Environmental Protection Agency
Date Data Arrived at EDR: 07/12/2016	Telephone: 916-327-5092
Date Made Active in Reports: 09/19/2016	Last EDR Contact: 09/07/2022
Number of Days to Update: 69	Next Scheduled EDR Contact: 12/26/2022
	Data Release Frequency: Varies

## INDIAN UST R4: Underground Storage Tanks on Indian Land

The Indian Underground Storage Tank (UST) database provides information about underground storage tanks on Indian land in EPA Region 4 (Alabama, Florida, Georgia, Kentucky, Mississippi, North Carolina, South Carolina, Tennessee and Tribal Nations)

Date of Government Version: 06/02/2022	Source: EPA Region 4
Date Data Arrived at EDR: 06/13/2022	Telephone: 404-562-9424
Date Made Active in Reports: 08/31/2022	Last EDR Contact: 10/17/2022
Number of Days to Update: 79	Next Scheduled EDR Contact: 01/30/2023
	Data Release Frequency: Varies

## INDIAN UST R10: Underground Storage Tanks on Indian Land

The Indian Underground Storage Tank (UST) database provides information about underground storage tanks on Indian land in EPA Region 10 (Alaska, Idaho, Oregon, Washington, and Tribal Nations).

Date of Government Version: 04/20/2022	Source: EPA Region 10
Date Data Arrived at EDR: 06/13/2022	Telephone: 206-553-2857
Date Made Active in Reports: 08/16/2022	Last EDR Contact: 10/17/2022
Number of Days to Update: 64	Next Scheduled EDR Contact: 01/30/2023
	Data Release Frequency: Varies

## GOVERNMENT RECORDS SEARCHED / DATA CURRENCY TRACKING

### INDIAN UST R7: Underground Storage Tanks on Indian Land

The Indian Underground Storage Tank (UST) database provides information about underground storage tanks on Indian land in EPA Region 7 (Iowa, Kansas, Missouri, Nebraska, and 9 Tribal Nations).

Date of Government Version: 04/14/2022	Source: EPA Region 7
Date Data Arrived at EDR: 06/13/2022	Telephone: 913-551-7003
Date Made Active in Reports: 08/16/2022	Last EDR Contact: 10/17/2022
Number of Days to Update: 64	Next Scheduled EDR Contact: 01/30/2023
	Data Release Frequency: Varies

### INDIAN UST R8: Underground Storage Tanks on Indian Land

The Indian Underground Storage Tank (UST) database provides information about underground storage tanks on Indian land in EPA Region 8 (Colorado, Montana, North Dakota, South Dakota, Utah, Wyoming and 27 Tribal Nations).

Date of Government Version: 04/20/2022	Source: EPA Region 8
Date Data Arrived at EDR: 06/13/2022	Telephone: 303-312-6137
Date Made Active in Reports: 08/16/2022	Last EDR Contact: 10/17/2022
Number of Days to Update: 64	Next Scheduled EDR Contact: 01/30/2023
	Data Release Frequency: Varies

### INDIAN UST R9: Underground Storage Tanks on Indian Land

The Indian Underground Storage Tank (UST) database provides information about underground storage tanks on Indian land in EPA Region 9 (Arizona, California, Hawaii, Nevada, the Pacific Islands, and Tribal Nations).

Date of Government Version: 04/08/2022	Source: EPA Region 9
Date Data Arrived at EDR: 06/13/2022	Telephone: 415-972-3368
Date Made Active in Reports: 08/16/2022	Last EDR Contact: 10/17/2022
Number of Days to Update: 64	Next Scheduled EDR Contact: 01/30/2023
	Data Release Frequency: Varies

### INDIAN UST R1: Underground Storage Tanks on Indian Land

The Indian Underground Storage Tank (UST) database provides information about underground storage tanks on Indian land in EPA Region 1 (Connecticut, Maine, Massachusetts, New Hampshire, Rhode Island, Vermont and ten Tribal Nations).

Date of Government Version: 04/07/2022	Source: EPA, Region 1
Date Data Arrived at EDR: 06/13/2022	Telephone: 617-918-1313
Date Made Active in Reports: 08/16/2022	Last EDR Contact: 10/17/2022
Number of Days to Update: 64	Next Scheduled EDR Contact: 01/30/2023
	Data Release Frequency: Varies

### INDIAN UST R6: Underground Storage Tanks on Indian Land

The Indian Underground Storage Tank (UST) database provides information about underground storage tanks on Indian land in EPA Region 6 (Louisiana, Arkansas, Oklahoma, New Mexico, Texas and 65 Tribes).

Date of Government Version: 04/28/2022	Source: EPA Region 6
Date Data Arrived at EDR: 06/13/2022	Telephone: 214-665-7591
Date Made Active in Reports: 08/16/2022	Last EDR Contact: 10/17/2022
Number of Days to Update: 64	Next Scheduled EDR Contact: 01/30/2023
	Data Release Frequency: Varies

### INDIAN UST R5: Underground Storage Tanks on Indian Land

The Indian Underground Storage Tank (UST) database provides information about underground storage tanks on Indian land in EPA Region 5 (Michigan, Minnesota and Wisconsin and Tribal Nations).

Date of Government Version: 04/11/2022	Source: EPA Region 5
Date Data Arrived at EDR: 06/13/2022	Telephone: 312-886-6136
Date Made Active in Reports: 08/16/2022	Last EDR Contact: 10/17/2022
Number of Days to Update: 64	Next Scheduled EDR Contact: 01/30/2023
	Data Release Frequency: Varies

# GOVERNMENT RECORDS SEARCHED / DATA CURRENCY TRACKING

## ***Lists of state and tribal voluntary cleanup sites***

### **INDIAN VCP R7: Voluntary Cleanup Priority Listing**

A listing of voluntary cleanup priority sites located on Indian Land located in Region 7.

Date of Government Version: 03/20/2008	Source: EPA, Region 7
Date Data Arrived at EDR: 04/22/2008	Telephone: 913-551-7365
Date Made Active in Reports: 05/19/2008	Last EDR Contact: 07/08/2021
Number of Days to Update: 27	Next Scheduled EDR Contact: 07/20/2009
	Data Release Frequency: Varies

### **INDIAN VCP R1: Voluntary Cleanup Priority Listing**

A listing of voluntary cleanup priority sites located on Indian Land located in Region 1.

Date of Government Version: 07/27/2015	Source: EPA, Region 1
Date Data Arrived at EDR: 09/29/2015	Telephone: 617-918-1102
Date Made Active in Reports: 02/18/2016	Last EDR Contact: 09/13/2022
Number of Days to Update: 142	Next Scheduled EDR Contact: 01/02/2023
	Data Release Frequency: Varies

### **VCP: Voluntary Cleanup Program Properties**

Contains low threat level properties with either confirmed or unconfirmed releases and the project proponents have request that DTSC oversee investigation and/or cleanup activities and have agreed to provide coverage for DTSC's costs.

Date of Government Version: 07/25/2022	Source: Department of Toxic Substances Control
Date Data Arrived at EDR: 07/25/2022	Telephone: 916-323-3400
Date Made Active in Reports: 10/05/2022	Last EDR Contact: 10/24/2022
Number of Days to Update: 27	Next Scheduled EDR Contact: 02/06/2023
	Data Release Frequency: Quarterly

## ***Lists of state and tribal brownfield sites***

### **BROWNFIELDS: Considered Brownfields Sites Listing**

A listing of sites the SWRCB considers to be Brownfields since these are sites have come to them through the MOA Process.

Date of Government Version: 06/21/2022	Source: State Water Resources Control Board
Date Data Arrived at EDR: 06/21/2022	Telephone: 916-323-7905
Date Made Active in Reports: 09/08/2022	Last EDR Contact: 09/19/2022
Number of Days to Update: 79	Next Scheduled EDR Contact: 01/02/2023
	Data Release Frequency: Quarterly

## **ADDITIONAL ENVIRONMENTAL RECORDS**

### ***Local Brownfield lists***

#### **US BROWNFIELDS: A Listing of Brownfields Sites**

Brownfields are real property, the expansion, redevelopment, or reuse of which may be complicated by the presence or potential presence of a hazardous substance, pollutant, or contaminant. Cleaning up and reinvesting in these properties takes development pressures off of undeveloped, open land, and both improves and protects the environment. Assessment, Cleanup and Redevelopment Exchange System (ACRES) stores information reported by EPA Brownfields grant recipients on brownfields properties assessed or cleaned up with grant funding as well as information on Targeted Brownfields Assessments performed by EPA Regions. A listing of ACRES Brownfield sites is obtained from Cleanups in My Community. Cleanups in My Community provides information on Brownfields properties for which information is reported back to EPA, as well as areas served by Brownfields grant programs.

Date of Government Version: 02/23/2022	Source: Environmental Protection Agency
Date Data Arrived at EDR: 03/10/2022	Telephone: 202-566-2777
Date Made Active in Reports: 03/10/2022	Last EDR Contact: 09/09/2022
Number of Days to Update: 0	Next Scheduled EDR Contact: 12/26/2022
	Data Release Frequency: Semi-Annually

# GOVERNMENT RECORDS SEARCHED / DATA CURRENCY TRACKING

## Local Lists of Landfill / Solid Waste Disposal Sites

### WMUDS/SWAT: Waste Management Unit Database

Waste Management Unit Database System. WMUDS is used by the State Water Resources Control Board staff and the Regional Water Quality Control Boards for program tracking and inventory of waste management units. WMUDS is composed of the following databases: Facility Information, Scheduled Inspections Information, Waste Management Unit Information, SWAT Program Information, SWAT Report Summary Information, SWAT Report Summary Data, Chapter 15 (formerly Subchapter 15) Information, Chapter 15 Monitoring Parameters, TPCA Program Information, RCRA Program Information, Closure Information, and Interested Parties Information.

Date of Government Version: 04/01/2000	Source: State Water Resources Control Board
Date Data Arrived at EDR: 04/10/2000	Telephone: 916-227-4448
Date Made Active in Reports: 05/10/2000	Last EDR Contact: 10/20/2022
Number of Days to Update: 30	Next Scheduled EDR Contact: 02/06/2023
	Data Release Frequency: No Update Planned

### SWRCY: Recycler Database

A listing of recycling facilities in California.

Date of Government Version: 06/06/2022	Source: Department of Conservation
Date Data Arrived at EDR: 06/07/2022	Telephone: 916-323-3836
Date Made Active in Reports: 08/23/2022	Last EDR Contact: 08/31/2022
Number of Days to Update: 77	Next Scheduled EDR Contact: 12/19/2022
	Data Release Frequency: Quarterly

### HAULERS: Registered Waste Tire Haulers Listing

A listing of registered waste tire haulers.

Date of Government Version: 08/12/2022	Source: Integrated Waste Management Board
Date Data Arrived at EDR: 08/16/2022	Telephone: 916-341-6422
Date Made Active in Reports: 08/26/2022	Last EDR Contact: 08/16/2022
Number of Days to Update: 10	Next Scheduled EDR Contact: 11/21/2022
	Data Release Frequency: Varies

### INDIAN ODI: Report on the Status of Open Dumps on Indian Lands

Location of open dumps on Indian land.

Date of Government Version: 12/31/1998	Source: Environmental Protection Agency
Date Data Arrived at EDR: 12/03/2007	Telephone: 703-308-8245
Date Made Active in Reports: 01/24/2008	Last EDR Contact: 10/20/2022
Number of Days to Update: 52	Next Scheduled EDR Contact: 02/06/2023
	Data Release Frequency: Varies

### DEBRIS REGION 9: Torres Martinez Reservation Illegal Dump Site Locations

A listing of illegal dump sites location on the Torres Martinez Indian Reservation located in eastern Riverside County and northern Imperial County, California.

Date of Government Version: 01/12/2009	Source: EPA, Region 9
Date Data Arrived at EDR: 05/07/2009	Telephone: 415-947-4219
Date Made Active in Reports: 09/21/2009	Last EDR Contact: 10/11/2022
Number of Days to Update: 137	Next Scheduled EDR Contact: 01/30/2023
	Data Release Frequency: No Update Planned

### ODI: Open Dump Inventory

An open dump is defined as a disposal facility that does not comply with one or more of the Part 257 or Part 258 Subtitle D Criteria.

Date of Government Version: 06/30/1985	Source: Environmental Protection Agency
Date Data Arrived at EDR: 08/09/2004	Telephone: 800-424-9346
Date Made Active in Reports: 09/17/2004	Last EDR Contact: 06/09/2004
Number of Days to Update: 39	Next Scheduled EDR Contact: N/A
	Data Release Frequency: No Update Planned

# GOVERNMENT RECORDS SEARCHED / DATA CURRENCY TRACKING

## IHS OPEN DUMPS: Open Dumps on Indian Land

A listing of all open dumps located on Indian Land in the United States.

Date of Government Version: 04/01/2014	Source: Department of Health & Human Services, Indian Health Service
Date Data Arrived at EDR: 08/06/2014	Telephone: 301-443-1452
Date Made Active in Reports: 01/29/2015	Last EDR Contact: 10/28/2022
Number of Days to Update: 176	Next Scheduled EDR Contact: 02/06/2023
	Data Release Frequency: Varies

## Local Lists of Hazardous waste / Contaminated Sites

### US HIST CDL: National Clandestine Laboratory Register

A listing of clandestine drug lab locations that have been removed from the DEAs National Clandestine Laboratory Register.

Date of Government Version: 07/29/2022	Source: Drug Enforcement Administration
Date Data Arrived at EDR: 08/18/2022	Telephone: 202-307-1000
Date Made Active in Reports: 10/24/2022	Last EDR Contact: 08/18/2022
Number of Days to Update: 67	Next Scheduled EDR Contact: 12/05/2022
	Data Release Frequency: No Update Planned

### HIST CAL-SITES: Calsites Database

The Calsites database contains potential or confirmed hazardous substance release properties. In 1996, California EPA reevaluated and significantly reduced the number of sites in the Calsites database. No longer updated by the state agency. It has been replaced by ENVIROSTOR.

Date of Government Version: 08/08/2005	Source: Department of Toxic Substance Control
Date Data Arrived at EDR: 08/03/2006	Telephone: 916-323-3400
Date Made Active in Reports: 08/24/2006	Last EDR Contact: 02/23/2009
Number of Days to Update: 21	Next Scheduled EDR Contact: 05/25/2009
	Data Release Frequency: No Update Planned

### SCH: School Property Evaluation Program

This category contains proposed and existing school sites that are being evaluated by DTSC for possible hazardous materials contamination. In some cases, these properties may be listed in the CalSites category depending on the level of threat to public health and safety or the environment they pose.

Date of Government Version: 07/25/2022	Source: Department of Toxic Substances Control
Date Data Arrived at EDR: 07/25/2022	Telephone: 916-323-3400
Date Made Active in Reports: 10/05/2022	Last EDR Contact: 10/24/2022
Number of Days to Update: 72	Next Scheduled EDR Contact: 02/06/2023
	Data Release Frequency: Quarterly

### CDL: Clandestine Drug Labs

A listing of drug lab locations. Listing of a location in this database does not indicate that any illegal drug lab materials were or were not present there, and does not constitute a determination that the location either requires or does not require additional cleanup work.

Date of Government Version: 12/31/2019	Source: Department of Toxic Substances Control
Date Data Arrived at EDR: 01/20/2021	Telephone: 916-255-6504
Date Made Active in Reports: 04/08/2021	Last EDR Contact: 09/27/2022
Number of Days to Update: 78	Next Scheduled EDR Contact: 01/16/2023
	Data Release Frequency: Varies

### CERS HAZ WASTE: CERS HAZ WASTE

List of sites in the California Environmental Protection Agency (CalEPA) Regulated Site Portal which fall under the Hazardous Chemical Management, Hazardous Waste Onsite Treatment, Household Hazardous Waste Collection, Hazardous Waste Generator, and RCRA LQ HW Generator programs.



# GOVERNMENT RECORDS SEARCHED / DATA CURRENCY TRACKING

Date of Government Version: 07/18/2022  
Date Data Arrived at EDR: 07/18/2022  
Date Made Active in Reports: 09/30/2022  
Number of Days to Update: 74

Source: CalEPA  
Telephone: 916-323-2514  
Last EDR Contact: 10/17/2022  
Next Scheduled EDR Contact: 01/30/2023  
Data Release Frequency: Quarterly

## TOXIC PITS: Toxic Pits Cleanup Act Sites

Toxic PITS Cleanup Act Sites. TOXIC PITS identifies sites suspected of containing hazardous substances where cleanup has not yet been completed.

Date of Government Version: 07/01/1995  
Date Data Arrived at EDR: 08/30/1995  
Date Made Active in Reports: 09/26/1995  
Number of Days to Update: 27

Source: State Water Resources Control Board  
Telephone: 916-227-4364  
Last EDR Contact: 01/26/2009  
Next Scheduled EDR Contact: 04/27/2009  
Data Release Frequency: No Update Planned

## US CDL: Clandestine Drug Labs

A listing of clandestine drug lab locations. The U.S. Department of Justice ("the Department") provides this web site as a public service. It contains addresses of some locations where law enforcement agencies reported they found chemicals or other items that indicated the presence of either clandestine drug laboratories or dumpsites. In most cases, the source of the entries is not the Department, and the Department has not verified the entry and does not guarantee its accuracy. Members of the public must verify the accuracy of all entries by, for example, contacting local law enforcement and local health departments.

Date of Government Version: 07/29/2022  
Date Data Arrived at EDR: 08/18/2022  
Date Made Active in Reports: 10/24/2022  
Number of Days to Update: 67

Source: Drug Enforcement Administration  
Telephone: 202-307-1000  
Last EDR Contact: 08/18/2022  
Next Scheduled EDR Contact: 12/05/2022  
Data Release Frequency: Quarterly

## AQUEOUS FOAM: Former Fire Training Facility Assessments Listing

Airports shown on this list are those believed to use Aqueous Film Forming Foam (AFFF), and certified by the Federal Aviation Administration (FAA) under Title 14, Code of Federal Regulations (CFR), Part 139 (14 CFR Part 139). This list was created by SWRCB using information available from the FAA. Location points shown are from the latitude and longitude listed on the FAA airport master record.

Date of Government Version: 09/06/2022  
Date Data Arrived at EDR: 09/06/2022  
Date Made Active in Reports: 10/26/2022  
Number of Days to Update: 50

Source: State Water Resources Control Board  
Telephone: 916-341-5455  
Last EDR Contact: 09/06/2022  
Next Scheduled EDR Contact: 12/19/2022  
Data Release Frequency: Varies

## PFAS: PFAS Contamination Site Location Listing

A listing of PFAS contaminated sites included in the GeoTracker database.

Date of Government Version: 08/31/2022  
Date Data Arrived at EDR: 08/31/2022  
Date Made Active in Reports: 10/31/2022  
Number of Days to Update: 61

Source: State Water Resources Control Board  
Telephone: 866-480-1028  
Last EDR Contact: 08/31/2022  
Next Scheduled EDR Contact: 12/19/2022  
Data Release Frequency: Varies

## Local Lists of Registered Storage Tanks

### SWEEPS UST: SWEEPS UST Listing

Statewide Environmental Evaluation and Planning System. This underground storage tank listing was updated and maintained by a company contacted by the SWRCB in the early 1990's. The listing is no longer updated or maintained. The local agency is the contact for more information on a site on the SWEEPS list.

Date of Government Version: 06/01/1994  
Date Data Arrived at EDR: 07/07/2005  
Date Made Active in Reports: 08/11/2005  
Number of Days to Update: 35

Source: State Water Resources Control Board  
Telephone: N/A  
Last EDR Contact: 06/03/2005  
Next Scheduled EDR Contact: N/A  
Data Release Frequency: No Update Planned

# GOVERNMENT RECORDS SEARCHED / DATA CURRENCY TRACKING

## HIST UST: Hazardous Substance Storage Container Database

The Hazardous Substance Storage Container Database is a historical listing of UST sites. Refer to local/county source for current data.

Date of Government Version: 10/15/1990	Source: State Water Resources Control Board
Date Data Arrived at EDR: 01/25/1991	Telephone: 916-341-5851
Date Made Active in Reports: 02/12/1991	Last EDR Contact: 07/26/2001
Number of Days to Update: 18	Next Scheduled EDR Contact: N/A
	Data Release Frequency: No Update Planned

## SAN FRANCISCO AST: Aboveground Storage Tank Site Listing

Aboveground storage tank sites

Date of Government Version: 08/04/2022	Source: San Francisco County Department of Public Health
Date Data Arrived at EDR: 08/04/2022	Telephone: 415-252-3896
Date Made Active in Reports: 10/20/2022	Last EDR Contact: 10/26/2022
Number of Days to Update: 77	Next Scheduled EDR Contact: 02/16/2023
	Data Release Frequency: Varies

## CERS TANKS: California Environmental Reporting System (CERS) Tanks

List of sites in the California Environmental Protection Agency (CalEPA) Regulated Site Portal which fall under the Aboveground Petroleum Storage and Underground Storage Tank regulatory programs.

Date of Government Version: 07/18/2022	Source: California Environmental Protection Agency
Date Data Arrived at EDR: 07/18/2022	Telephone: 916-323-2514
Date Made Active in Reports: 09/30/2022	Last EDR Contact: 10/17/2022
Number of Days to Update: 74	Next Scheduled EDR Contact: 01/30/2023
	Data Release Frequency: Quarterly

## CA FID UST: Facility Inventory Database

The Facility Inventory Database (FID) contains a historical listing of active and inactive underground storage tank locations from the State Water Resource Control Board. Refer to local/county source for current data.

Date of Government Version: 10/31/1994	Source: California Environmental Protection Agency
Date Data Arrived at EDR: 09/05/1995	Telephone: 916-341-5851
Date Made Active in Reports: 09/29/1995	Last EDR Contact: 12/28/1998
Number of Days to Update: 24	Next Scheduled EDR Contact: N/A
	Data Release Frequency: No Update Planned

## **Local Land Records**

### LIENS: Environmental Liens Listing

A listing of property locations with environmental liens for California where DTSC is a lien holder.

Date of Government Version: 05/25/2022	Source: Department of Toxic Substances Control
Date Data Arrived at EDR: 05/26/2022	Telephone: 916-323-3400
Date Made Active in Reports: 08/11/2022	Last EDR Contact: 08/23/2022
Number of Days to Update: 77	Next Scheduled EDR Contact: 12/12/2022
	Data Release Frequency: Varies

### LIENS 2: CERCLA Lien Information

A Federal CERCLA ('Superfund') lien can exist by operation of law at any site or property at which EPA has spent Superfund monies. These monies are spent to investigate and address releases and threatened releases of contamination. CERCLIS provides information as to the identity of these sites and properties.

Date of Government Version: 07/26/2022	Source: Environmental Protection Agency
Date Data Arrived at EDR: 08/02/2022	Telephone: 202-564-6023
Date Made Active in Reports: 08/22/2022	Last EDR Contact: 10/05/2022
Number of Days to Update: 20	Next Scheduled EDR Contact: 01/09/2023
	Data Release Frequency: Semi-Annually

# GOVERNMENT RECORDS SEARCHED / DATA CURRENCY TRACKING

## DEED: Deed Restriction Listing

Site Mitigation and Brownfields Reuse Program Facility Sites with Deed Restrictions & Hazardous Waste Management Program Facility Sites with Deed / Land Use Restriction. The DTSC Site Mitigation and Brownfields Reuse Program (SMBRP) list includes sites cleaned up under the program's oversight and generally does not include current or former hazardous waste facilities that required a hazardous waste facility permit. The list represents deed restrictions that are active. Some sites have multiple deed restrictions. The DTSC Hazardous Waste Management Program (HWMP) has developed a list of current or former hazardous waste facilities that have a recorded land use restriction at the local county recorder's office. The land use restrictions on this list were required by the DTSC HWMP as a result of the presence of hazardous substances that remain on site after the facility (or part of the facility) has been closed or cleaned up. The types of land use restriction include deed notice, deed restriction, or a land use restriction that binds current and future owners.

Date of Government Version: 05/31/2022	Source: DTSC and SWRCB
Date Data Arrived at EDR: 05/31/2022	Telephone: 916-323-3400
Date Made Active in Reports: 08/18/2022	Last EDR Contact: 08/25/2022
Number of Days to Update: 79	Next Scheduled EDR Contact: 12/12/2022
	Data Release Frequency: Semi-Annually

## **Records of Emergency Release Reports**

### HMIRS: Hazardous Materials Information Reporting System

Hazardous Materials Incident Report System. HMIRS contains hazardous material spill incidents reported to DOT.

Date of Government Version: 09/19/2022	Source: U.S. Department of Transportation
Date Data Arrived at EDR: 09/19/2022	Telephone: 202-366-4555
Date Made Active in Reports: 09/30/2022	Last EDR Contact: 09/19/2022
Number of Days to Update: 11	Next Scheduled EDR Contact: 01/02/2023
	Data Release Frequency: Quarterly

### CHMIRS: California Hazardous Material Incident Report System

California Hazardous Material Incident Reporting System. CHMIRS contains information on reported hazardous material incidents (accidental releases or spills).

Date of Government Version: 06/30/2022	Source: Office of Emergency Services
Date Data Arrived at EDR: 07/18/2022	Telephone: 916-845-8400
Date Made Active in Reports: 09/30/2022	Last EDR Contact: 10/17/2022
Number of Days to Update: 74	Next Scheduled EDR Contact: 01/30/2023
	Data Release Frequency: Semi-Annually

### LDS: Land Disposal Sites Listing (GEOTRACKER)

Land Disposal sites (Landfills) included in GeoTracker. GeoTracker is the Water Boards data management system for sites that impact, or have the potential to impact, water quality in California, with emphasis on groundwater.

Date of Government Version: 05/23/2022	Source: State Water Quality Control Board
Date Data Arrived at EDR: 05/23/2022	Telephone: 866-480-1028
Date Made Active in Reports: 05/24/2022	Last EDR Contact: 08/31/2022
Number of Days to Update: 1	Next Scheduled EDR Contact: 12/19/2022
	Data Release Frequency: Quarterly

### MCS: Military Cleanup Sites Listing (GEOTRACKER)

Military sites (consisting of: Military UST sites; Military Privatized sites; and Military Cleanup sites [formerly known as DoD non UST]) included in GeoTracker. GeoTracker is the Water Boards data management system for sites that impact, or have the potential to impact, water quality in California, with emphasis on groundwater.

Date of Government Version: 05/23/2022	Source: State Water Resources Control Board
Date Data Arrived at EDR: 05/23/2022	Telephone: 866-480-1028
Date Made Active in Reports: 05/24/2022	Last EDR Contact: 08/31/2022
Number of Days to Update: 1	Next Scheduled EDR Contact: 12/19/2022
	Data Release Frequency: Quarterly

# GOVERNMENT RECORDS SEARCHED / DATA CURRENCY TRACKING

## SPILLS 90: SPILLS90 data from FirstSearch

Spills 90 includes those spill and release records available exclusively from FirstSearch databases. Typically, they may include chemical, oil and/or hazardous substance spills recorded after 1990. Duplicate records that are already included in EDR incident and release records are not included in Spills 90.

Date of Government Version: 06/06/2012	Source: FirstSearch
Date Data Arrived at EDR: 01/03/2013	Telephone: N/A
Date Made Active in Reports: 02/22/2013	Last EDR Contact: 01/03/2013
Number of Days to Update: 50	Next Scheduled EDR Contact: N/A
	Data Release Frequency: No Update Planned

## Other Ascertainable Records

### RCRA NonGen / NLR: RCRA - Non Generators / No Longer Regulated

RCRAInfo is EPA's comprehensive information system, providing access to data supporting the Resource Conservation and Recovery Act (RCRA) of 1976 and the Hazardous and Solid Waste Amendments (HSWA) of 1984. The database includes selective information on sites which generate, transport, store, treat and/or dispose of hazardous waste as defined by the Resource Conservation and Recovery Act (RCRA). Non-Generators do not presently generate hazardous waste.

Date of Government Version: 06/20/2022	Source: Environmental Protection Agency
Date Data Arrived at EDR: 06/21/2022	Telephone: (415) 495-8895
Date Made Active in Reports: 06/28/2022	Last EDR Contact: 09/19/2022
Number of Days to Update: 7	Next Scheduled EDR Contact: 01/02/2023
	Data Release Frequency: Quarterly

### FUDS: Formerly Used Defense Sites

The listing includes locations of Formerly Used Defense Sites properties where the US Army Corps of Engineers is actively working or will take necessary cleanup actions.

Date of Government Version: 08/11/2022	Source: U.S. Army Corps of Engineers
Date Data Arrived at EDR: 08/11/2022	Telephone: 202-528-4285
Date Made Active in Reports: 09/30/2022	Last EDR Contact: 08/11/2022
Number of Days to Update: 50	Next Scheduled EDR Contact: 11/28/2022
	Data Release Frequency: Varies

### DOD: Department of Defense Sites

This data set consists of federally owned or administered lands, administered by the Department of Defense, that have any area equal to or greater than 640 acres of the United States, Puerto Rico, and the U.S. Virgin Islands.

Date of Government Version: 06/07/2021	Source: USGS
Date Data Arrived at EDR: 07/13/2021	Telephone: 888-275-8747
Date Made Active in Reports: 03/09/2022	Last EDR Contact: 10/13/2022
Number of Days to Update: 239	Next Scheduled EDR Contact: 01/23/2023
	Data Release Frequency: Varies

### FEDLAND: Federal and Indian Lands

Federally and Indian administrated lands of the United States. Lands included are administrated by: Army Corps of Engineers, Bureau of Reclamation, National Wild and Scenic River, National Wildlife Refuge, Public Domain Land, Wilderness, Wilderness Study Area, Wildlife Management Area, Bureau of Indian Affairs, Bureau of Land Management, Department of Justice, Forest Service, Fish and Wildlife Service, National Park Service.

Date of Government Version: 04/02/2018	Source: U.S. Geological Survey
Date Data Arrived at EDR: 04/11/2018	Telephone: 888-275-8747
Date Made Active in Reports: 11/06/2019	Last EDR Contact: 10/03/2022
Number of Days to Update: 574	Next Scheduled EDR Contact: 01/16/2023
	Data Release Frequency: N/A

### SCRD DRYCLEANERS: State Coalition for Remediation of Drycleaners Listing

The State Coalition for Remediation of Drycleaners was established in 1998, with support from the U.S. EPA Office of Superfund Remediation and Technology Innovation. It is comprised of representatives of states with established drycleaner remediation programs. Currently the member states are Alabama, Connecticut, Florida, Illinois, Kansas, Minnesota, Missouri, North Carolina, Oregon, South Carolina, Tennessee, Texas, and Wisconsin.

# GOVERNMENT RECORDS SEARCHED / DATA CURRENCY TRACKING

Date of Government Version: 01/01/2017  
Date Data Arrived at EDR: 02/03/2017  
Date Made Active in Reports: 04/07/2017  
Number of Days to Update: 63

Source: Environmental Protection Agency  
Telephone: 615-532-8599  
Last EDR Contact: 08/03/2022  
Next Scheduled EDR Contact: 11/21/2022  
Data Release Frequency: Varies

## US FIN ASSUR: Financial Assurance Information

All owners and operators of facilities that treat, store, or dispose of hazardous waste are required to provide proof that they will have sufficient funds to pay for the clean up, closure, and post-closure care of their facilities.

Date of Government Version: 06/20/2022  
Date Data Arrived at EDR: 06/21/2022  
Date Made Active in Reports: 08/31/2022  
Number of Days to Update: 71

Source: Environmental Protection Agency  
Telephone: 202-566-1917  
Last EDR Contact: 09/20/2022  
Next Scheduled EDR Contact: 01/02/2023  
Data Release Frequency: Quarterly

## EPA WATCH LIST: EPA WATCH LIST

EPA maintains a "Watch List" to facilitate dialogue between EPA, state and local environmental agencies on enforcement matters relating to facilities with alleged violations identified as either significant or high priority. Being on the Watch List does not mean that the facility has actually violated the law only that an investigation by EPA or a state or local environmental agency has led those organizations to allege that an unproven violation has in fact occurred. Being on the Watch List does not represent a higher level of concern regarding the alleged violations that were detected, but instead indicates cases requiring additional dialogue between EPA, state and local agencies - primarily because of the length of time the alleged violation has gone unaddressed or unresolved.

Date of Government Version: 08/30/2013  
Date Data Arrived at EDR: 03/21/2014  
Date Made Active in Reports: 06/17/2014  
Number of Days to Update: 88

Source: Environmental Protection Agency  
Telephone: 617-520-3000  
Last EDR Contact: 10/28/2022  
Next Scheduled EDR Contact: 02/16/2023  
Data Release Frequency: Quarterly

## 2020 COR ACTION: 2020 Corrective Action Program List

The EPA has set ambitious goals for the RCRA Corrective Action program by creating the 2020 Corrective Action Universe. This RCRA cleanup baseline includes facilities expected to need corrective action. The 2020 universe contains a wide variety of sites. Some properties are heavily contaminated while others were contaminated but have since been cleaned up. Still others have not been fully investigated yet, and may require little or no remediation. Inclusion in the 2020 Universe does not necessarily imply failure on the part of a facility to meet its RCRA obligations.

Date of Government Version: 09/30/2017  
Date Data Arrived at EDR: 05/08/2018  
Date Made Active in Reports: 07/20/2018  
Number of Days to Update: 73

Source: Environmental Protection Agency  
Telephone: 703-308-4044  
Last EDR Contact: 10/28/2022  
Next Scheduled EDR Contact: 02/16/2023  
Data Release Frequency: Varies

## TSCA: Toxic Substances Control Act

Toxic Substances Control Act. TSCA identifies manufacturers and importers of chemical substances included on the TSCA Chemical Substance Inventory list. It includes data on the production volume of these substances by plant site.

Date of Government Version: 12/31/2016  
Date Data Arrived at EDR: 06/17/2020  
Date Made Active in Reports: 09/10/2020  
Number of Days to Update: 85

Source: EPA  
Telephone: 202-260-5521  
Last EDR Contact: 09/12/2022  
Next Scheduled EDR Contact: 12/26/2022  
Data Release Frequency: Every 4 Years

## TRIS: Toxic Chemical Release Inventory System

Toxic Release Inventory System. TRIS identifies facilities which release toxic chemicals to the air, water and land in reportable quantities under SARA Title III Section 313.

# GOVERNMENT RECORDS SEARCHED / DATA CURRENCY TRACKING

Date of Government Version: 12/31/2018  
Date Data Arrived at EDR: 08/14/2020  
Date Made Active in Reports: 11/04/2020  
Number of Days to Update: 82

Source: EPA  
Telephone: 202-566-0250  
Last EDR Contact: 08/11/2022  
Next Scheduled EDR Contact: 11/28/2022  
Data Release Frequency: Annually

## SSTS: Section 7 Tracking Systems

Section 7 of the Federal Insecticide, Fungicide and Rodenticide Act, as amended (92 Stat. 829) requires all registered pesticide-producing establishments to submit a report to the Environmental Protection Agency by March 1st each year. Each establishment must report the types and amounts of pesticides, active ingredients and devices being produced, and those having been produced and sold or distributed in the past year.

Date of Government Version: 07/18/2022  
Date Data Arrived at EDR: 07/18/2022  
Date Made Active in Reports: 07/29/2022  
Number of Days to Update: 11

Source: EPA  
Telephone: 202-564-4203  
Last EDR Contact: 10/18/2022  
Next Scheduled EDR Contact: 01/30/2023  
Data Release Frequency: Annually

## ROD: Records Of Decision

Record of Decision. ROD documents mandate a permanent remedy at an NPL (Superfund) site containing technical and health information to aid in the cleanup.

Date of Government Version: 07/26/2022  
Date Data Arrived at EDR: 08/02/2022  
Date Made Active in Reports: 08/22/2022  
Number of Days to Update: 20

Source: EPA  
Telephone: 703-416-0223  
Last EDR Contact: 10/05/2022  
Next Scheduled EDR Contact: 12/12/2022  
Data Release Frequency: Annually

## RMP: Risk Management Plans

When Congress passed the Clean Air Act Amendments of 1990, it required EPA to publish regulations and guidance for chemical accident prevention at facilities using extremely hazardous substances. The Risk Management Program Rule (RMP Rule) was written to implement Section 112(r) of these amendments. The rule, which built upon existing industry codes and standards, requires companies of all sizes that use certain flammable and toxic substances to develop a Risk Management Program, which includes a(n): Hazard assessment that details the potential effects of an accidental release, an accident history of the last five years, and an evaluation of worst-case and alternative accidental releases; Prevention program that includes safety precautions and maintenance, monitoring, and employee training measures; and Emergency response program that spells out emergency health care, employee training measures and procedures for informing the public and response agencies (e.g the fire department) should an accident occur.

Date of Government Version: 04/27/2022  
Date Data Arrived at EDR: 05/04/2022  
Date Made Active in Reports: 05/10/2022  
Number of Days to Update: 6

Source: Environmental Protection Agency  
Telephone: 202-564-8600  
Last EDR Contact: 10/27/2022  
Next Scheduled EDR Contact: 01/30/2023  
Data Release Frequency: Varies

## RAATS: RCRA Administrative Action Tracking System

RCRA Administration Action Tracking System. RAATS contains records based on enforcement actions issued under RCRA pertaining to major violators and includes administrative and civil actions brought by the EPA. For administration actions after September 30, 1995, data entry in the RAATS database was discontinued. EPA will retain a copy of the database for historical records. It was necessary to terminate RAATS because a decrease in agency resources made it impossible to continue to update the information contained in the database.

Date of Government Version: 04/17/1995  
Date Data Arrived at EDR: 07/03/1995  
Date Made Active in Reports: 08/07/1995  
Number of Days to Update: 35

Source: EPA  
Telephone: 202-564-4104  
Last EDR Contact: 06/02/2008  
Next Scheduled EDR Contact: 09/01/2008  
Data Release Frequency: No Update Planned

# GOVERNMENT RECORDS SEARCHED / DATA CURRENCY TRACKING

## PRP: Potentially Responsible Parties

A listing of verified Potentially Responsible Parties

Date of Government Version: 07/26/2022	Source: EPA
Date Data Arrived at EDR: 08/02/2022	Telephone: 202-564-6023
Date Made Active in Reports: 08/31/2022	Last EDR Contact: 10/05/2022
Number of Days to Update: 29	Next Scheduled EDR Contact: 11/14/2022
	Data Release Frequency: Quarterly

## PADS: PCB Activity Database System

PCB Activity Database. PADS Identifies generators, transporters, commercial storers and/or brokers and disposers of PCB's who are required to notify the EPA of such activities.

Date of Government Version: 01/20/2022	Source: EPA
Date Data Arrived at EDR: 01/20/2022	Telephone: 202-566-0500
Date Made Active in Reports: 03/25/2022	Last EDR Contact: 10/06/2022
Number of Days to Update: 64	Next Scheduled EDR Contact: 01/16/2023
	Data Release Frequency: Annually

## ICIS: Integrated Compliance Information System

The Integrated Compliance Information System (ICIS) supports the information needs of the national enforcement and compliance program as well as the unique needs of the National Pollutant Discharge Elimination System (NPDES) program.

Date of Government Version: 11/18/2016	Source: Environmental Protection Agency
Date Data Arrived at EDR: 11/23/2016	Telephone: 202-564-2501
Date Made Active in Reports: 02/10/2017	Last EDR Contact: 09/27/2022
Number of Days to Update: 79	Next Scheduled EDR Contact: 01/16/2023
	Data Release Frequency: Quarterly

## FTTS: FIFRA/ TSCA Tracking System - FIFRA (Federal Insecticide, Fungicide, & Rodenticide Act)/TSCA (Toxic Substances Control Act)

FTTS tracks administrative cases and pesticide enforcement actions and compliance activities related to FIFRA, TSCA and EPCRA (Emergency Planning and Community Right-to-Know Act). To maintain currency, EDR contacts the Agency on a quarterly basis.

Date of Government Version: 04/09/2009	Source: EPA/Office of Prevention, Pesticides and Toxic Substances
Date Data Arrived at EDR: 04/16/2009	Telephone: 202-566-1667
Date Made Active in Reports: 05/11/2009	Last EDR Contact: 08/18/2017
Number of Days to Update: 25	Next Scheduled EDR Contact: 12/04/2017
	Data Release Frequency: No Update Planned

## FTTS INSP: FIFRA/ TSCA Tracking System - FIFRA (Federal Insecticide, Fungicide, & Rodenticide Act)/TSCA (Toxic Substances Control Act)

A listing of FIFRA/TSCA Tracking System (FTTS) inspections and enforcements.

Date of Government Version: 04/09/2009	Source: EPA
Date Data Arrived at EDR: 04/16/2009	Telephone: 202-566-1667
Date Made Active in Reports: 05/11/2009	Last EDR Contact: 08/18/2017
Number of Days to Update: 25	Next Scheduled EDR Contact: 12/04/2017
	Data Release Frequency: No Update Planned

## MLTS: Material Licensing Tracking System

MLTS is maintained by the Nuclear Regulatory Commission and contains a list of approximately 8,100 sites which possess or use radioactive materials and which are subject to NRC licensing requirements. To maintain currency, EDR contacts the Agency on a quarterly basis.

Date of Government Version: 06/10/2022	Source: Nuclear Regulatory Commission
Date Data Arrived at EDR: 06/14/2022	Telephone: 301-415-7169
Date Made Active in Reports: 08/22/2022	Last EDR Contact: 10/11/2022
Number of Days to Update: 69	Next Scheduled EDR Contact: 01/30/2023
	Data Release Frequency: Quarterly

# GOVERNMENT RECORDS SEARCHED / DATA CURRENCY TRACKING

## COAL ASH DOE: Steam-Electric Plant Operation Data

A listing of power plants that store ash in surface ponds.

Date of Government Version: 12/31/2020	Source: Department of Energy
Date Data Arrived at EDR: 11/30/2021	Telephone: 202-586-8719
Date Made Active in Reports: 02/22/2022	Last EDR Contact: 08/25/2022
Number of Days to Update: 84	Next Scheduled EDR Contact: 12/12/2022
	Data Release Frequency: Varies

## COAL ASH EPA: Coal Combustion Residues Surface Impoundments List

A listing of coal combustion residues surface impoundments with high hazard potential ratings.

Date of Government Version: 01/12/2017	Source: Environmental Protection Agency
Date Data Arrived at EDR: 03/05/2019	Telephone: N/A
Date Made Active in Reports: 11/11/2019	Last EDR Contact: 08/25/2022
Number of Days to Update: 251	Next Scheduled EDR Contact: 12/12/2022
	Data Release Frequency: Varies

## PCB TRANSFORMER: PCB Transformer Registration Database

The database of PCB transformer registrations that includes all PCB registration submittals.

Date of Government Version: 09/13/2019	Source: Environmental Protection Agency
Date Data Arrived at EDR: 11/06/2019	Telephone: 202-566-0517
Date Made Active in Reports: 02/10/2020	Last EDR Contact: 08/04/2022
Number of Days to Update: 96	Next Scheduled EDR Contact: 11/14/2022
	Data Release Frequency: Varies

## RADINFO: Radiation Information Database

The Radiation Information Database (RADINFO) contains information about facilities that are regulated by U.S. Environmental Protection Agency (EPA) regulations for radiation and radioactivity.

Date of Government Version: 07/01/2019	Source: Environmental Protection Agency
Date Data Arrived at EDR: 07/01/2019	Telephone: 202-343-9775
Date Made Active in Reports: 09/23/2019	Last EDR Contact: 09/21/2022
Number of Days to Update: 84	Next Scheduled EDR Contact: 01/10/2023
	Data Release Frequency: Quarterly

## HIST FTTS: FIFRA/TSCA Tracking System Administrative Case Listing

A complete administrative case listing from the FIFRA/TSCA Tracking System (FTTS) for all ten EPA regions. The information was obtained from the National Compliance Database (NCDB). NCDB supports the implementation of FIFRA (Federal Insecticide, Fungicide, and Rodenticide Act) and TSCA (Toxic Substances Control Act). Some EPA regions are now closing out records. Because of that, and the fact that some EPA regions are not providing EPA Headquarters with updated records, it was decided to create a HIST FTTS database. It included records that may not be included in the newer FTTS database updates. This database is no longer updated.

Date of Government Version: 10/19/2006	Source: Environmental Protection Agency
Date Data Arrived at EDR: 03/01/2007	Telephone: 202-564-2501
Date Made Active in Reports: 04/10/2007	Last EDR Contact: 12/17/2007
Number of Days to Update: 40	Next Scheduled EDR Contact: 03/17/2008
	Data Release Frequency: No Update Planned

## HIST FTTS INSP: FIFRA/TSCA Tracking System Inspection & Enforcement Case Listing

A complete inspection and enforcement case listing from the FIFRA/TSCA Tracking System (FTTS) for all ten EPA regions. The information was obtained from the National Compliance Database (NCDB). NCDB supports the implementation of FIFRA (Federal Insecticide, Fungicide, and Rodenticide Act) and TSCA (Toxic Substances Control Act). Some EPA regions are now closing out records. Because of that, and the fact that some EPA regions are not providing EPA Headquarters with updated records, it was decided to create a HIST FTTS database. It included records that may not be included in the newer FTTS database updates. This database is no longer updated.



# GOVERNMENT RECORDS SEARCHED / DATA CURRENCY TRACKING

Date of Government Version: 10/19/2006  
Date Data Arrived at EDR: 03/01/2007  
Date Made Active in Reports: 04/10/2007  
Number of Days to Update: 40

Source: Environmental Protection Agency  
Telephone: 202-564-2501  
Last EDR Contact: 12/17/2008  
Next Scheduled EDR Contact: 03/17/2008  
Data Release Frequency: No Update Planned

## DOT OPS: Incident and Accident Data

Department of Transportation, Office of Pipeline Safety Incident and Accident data.

Date of Government Version: 01/02/2020  
Date Data Arrived at EDR: 01/28/2020  
Date Made Active in Reports: 04/17/2020  
Number of Days to Update: 80

Source: Department of Transportation, Office of Pipeline Safety  
Telephone: 202-366-4595  
Last EDR Contact: 10/24/2022  
Next Scheduled EDR Contact: 02/06/2023  
Data Release Frequency: Quarterly

## CONSENT: Superfund (CERCLA) Consent Decrees

Major legal settlements that establish responsibility and standards for cleanup at NPL (Superfund) sites. Released periodically by United States District Courts after settlement by parties to litigation matters.

Date of Government Version: 06/30/2022  
Date Data Arrived at EDR: 07/21/2022  
Date Made Active in Reports: 09/30/2022  
Number of Days to Update: 71

Source: Department of Justice, Consent Decree Library  
Telephone: Varies  
Last EDR Contact: 09/27/2022  
Next Scheduled EDR Contact: 01/16/2023  
Data Release Frequency: Varies

## BRS: Biennial Reporting System

The Biennial Reporting System is a national system administered by the EPA that collects data on the generation and management of hazardous waste. BRS captures detailed data from two groups: Large Quantity Generators (LQG) and Treatment, Storage, and Disposal Facilities.

Date of Government Version: 12/31/2019  
Date Data Arrived at EDR: 03/02/2022  
Date Made Active in Reports: 03/25/2022  
Number of Days to Update: 23

Source: EPA/NTIS  
Telephone: 800-424-9346  
Last EDR Contact: 09/19/2022  
Next Scheduled EDR Contact: 01/02/2023  
Data Release Frequency: Biennially

## INDIAN RESERV: Indian Reservations

This map layer portrays Indian administered lands of the United States that have any area equal to or greater than 640 acres.

Date of Government Version: 12/31/2014  
Date Data Arrived at EDR: 07/14/2015  
Date Made Active in Reports: 01/10/2017  
Number of Days to Update: 546

Source: USGS  
Telephone: 202-208-3710  
Last EDR Contact: 10/06/2022  
Next Scheduled EDR Contact: 01/16/2023  
Data Release Frequency: Semi-Annually

## FUSRAP: Formerly Utilized Sites Remedial Action Program

DOE established the Formerly Utilized Sites Remedial Action Program (FUSRAP) in 1974 to remediate sites where radioactive contamination remained from Manhattan Project and early U.S. Atomic Energy Commission (AEC) operations.

Date of Government Version: 07/26/2021  
Date Data Arrived at EDR: 07/27/2021  
Date Made Active in Reports: 10/22/2021  
Number of Days to Update: 87

Source: Department of Energy  
Telephone: 202-586-3559  
Last EDR Contact: 10/27/2022  
Next Scheduled EDR Contact: 02/16/2023  
Data Release Frequency: Varies

## UMTRA: Uranium Mill Tailings Sites

Uranium ore was mined by private companies for federal government use in national defense programs. When the mills shut down, large piles of the sand-like material (mill tailings) remain after uranium has been extracted from the ore. Levels of human exposure to radioactive materials from the piles are low; however, in some cases tailings were used as construction materials before the potential health hazards of the tailings were recognized.

# GOVERNMENT RECORDS SEARCHED / DATA CURRENCY TRACKING

Date of Government Version: 08/30/2019  
Date Data Arrived at EDR: 11/15/2019  
Date Made Active in Reports: 01/28/2020  
Number of Days to Update: 74

Source: Department of Energy  
Telephone: 505-845-0011  
Last EDR Contact: 08/24/2022  
Next Scheduled EDR Contact: 11/28/2022  
Data Release Frequency: Varies

## LEAD SMELTER 1: Lead Smelter Sites

A listing of former lead smelter site locations.

Date of Government Version: 07/26/2022  
Date Data Arrived at EDR: 08/02/2022  
Date Made Active in Reports: 08/22/2022  
Number of Days to Update: 20

Source: Environmental Protection Agency  
Telephone: 703-603-8787  
Last EDR Contact: 10/05/2022  
Next Scheduled EDR Contact: 01/09/2023  
Data Release Frequency: Varies

## LEAD SMELTER 2: Lead Smelter Sites

A list of several hundred sites in the U.S. where secondary lead smelting was done from 1931 and 1964. These sites may pose a threat to public health through ingestion or inhalation of contaminated soil or dust

Date of Government Version: 04/05/2001  
Date Data Arrived at EDR: 10/27/2010  
Date Made Active in Reports: 12/02/2010  
Number of Days to Update: 36

Source: American Journal of Public Health  
Telephone: 703-305-6451  
Last EDR Contact: 12/02/2009  
Next Scheduled EDR Contact: N/A  
Data Release Frequency: No Update Planned

## US AIRS (AFS): Aerometric Information Retrieval System Facility Subsystem (AFS)

The database is a sub-system of Aerometric Information Retrieval System (AIRS). AFS contains compliance data on air pollution point sources regulated by the U.S. EPA and/or state and local air regulatory agencies. This information comes from source reports by various stationary sources of air pollution, such as electric power plants, steel mills, factories, and universities, and provides information about the air pollutants they produce. Action, air program, air program pollutant, and general level plant data. It is used to track emissions and compliance data from industrial plants.

Date of Government Version: 10/12/2016  
Date Data Arrived at EDR: 10/26/2016  
Date Made Active in Reports: 02/03/2017  
Number of Days to Update: 100

Source: EPA  
Telephone: 202-564-2496  
Last EDR Contact: 09/26/2017  
Next Scheduled EDR Contact: 01/08/2018  
Data Release Frequency: Annually

## US AIRS MINOR: Air Facility System Data

A listing of minor source facilities.

Date of Government Version: 10/12/2016  
Date Data Arrived at EDR: 10/26/2016  
Date Made Active in Reports: 02/03/2017  
Number of Days to Update: 100

Source: EPA  
Telephone: 202-564-2496  
Last EDR Contact: 09/26/2017  
Next Scheduled EDR Contact: 01/08/2018  
Data Release Frequency: Annually

## MINES VIOLATIONS: MSHA Violation Assessment Data

Mines violation and assessment information. Department of Labor, Mine Safety & Health Administration.

Date of Government Version: 08/01/2022  
Date Data Arrived at EDR: 08/02/2022  
Date Made Active in Reports: 09/30/2022  
Number of Days to Update: 59

Source: DOL, Mine Safety & Health Admi  
Telephone: 202-693-9424  
Last EDR Contact: 10/04/2022  
Next Scheduled EDR Contact: 12/12/2022  
Data Release Frequency: Quarterly

## US MINES: Mines Master Index File

Contains all mine identification numbers issued for mines active or opened since 1971. The data also includes violation information.

# GOVERNMENT RECORDS SEARCHED / DATA CURRENCY TRACKING

Date of Government Version: 08/03/2022  
Date Data Arrived at EDR: 08/17/2022  
Date Made Active in Reports: 08/31/2022  
Number of Days to Update: 14

Source: Department of Labor, Mine Safety and Health Administration  
Telephone: 303-231-5959  
Last EDR Contact: 08/17/2022  
Next Scheduled EDR Contact: 12/05/2022  
Data Release Frequency: Semi-Annually

## US MINES 2: Ferrous and Nonferrous Metal Mines Database Listing

This map layer includes ferrous (ferrous metal mines are facilities that extract ferrous metals, such as iron ore or molybdenum) and nonferrous (Nonferrous metal mines are facilities that extract nonferrous metals, such as gold, silver, copper, zinc, and lead) metal mines in the United States.

Date of Government Version: 05/06/2020  
Date Data Arrived at EDR: 05/27/2020  
Date Made Active in Reports: 08/13/2020  
Number of Days to Update: 78

Source: USGS  
Telephone: 703-648-7709  
Last EDR Contact: 08/17/2022  
Next Scheduled EDR Contact: 12/05/2022  
Data Release Frequency: Varies

## US MINES 3: Active Mines & Mineral Plants Database Listing

Active Mines and Mineral Processing Plant operations for commodities monitored by the Minerals Information Team of the USGS.

Date of Government Version: 04/14/2011  
Date Data Arrived at EDR: 06/08/2011  
Date Made Active in Reports: 09/13/2011  
Number of Days to Update: 97

Source: USGS  
Telephone: 703-648-7709  
Last EDR Contact: 08/17/2022  
Next Scheduled EDR Contact: 12/05/2022  
Data Release Frequency: Varies

## ABANDONED MINES: Abandoned Mines

An inventory of land and water impacted by past mining (primarily coal mining) is maintained by OSMRE to provide information needed to implement the Surface Mining Control and Reclamation Act of 1977 (SMCRA). The inventory contains information on the location, type, and extent of AML impacts, as well as, information on the cost associated with the reclamation of those problems. The inventory is based upon field surveys by State, Tribal, and OSMRE program officials. It is dynamic to the extent that it is modified as new problems are identified and existing problems are reclaimed.

Date of Government Version: 06/14/2022  
Date Data Arrived at EDR: 06/15/2022  
Date Made Active in Reports: 08/22/2022  
Number of Days to Update: 68

Source: Department of Interior  
Telephone: 202-208-2609  
Last EDR Contact: 09/13/2022  
Next Scheduled EDR Contact: 12/19/2022  
Data Release Frequency: Quarterly

## FINDS: Facility Index System/Facility Registry System

Facility Index System. FINDS contains both facility information and 'pointers' to other sources that contain more detail. EDR includes the following FINDS databases in this report: PCS (Permit Compliance System), AIRS (Aerometric Information Retrieval System), DOCKET (Enforcement Docket used to manage and track information on civil judicial enforcement cases for all environmental statutes), FURS (Federal Underground Injection Control), C-DOCKET (Criminal Docket System used to track criminal enforcement actions for all environmental statutes), FFIS (Federal Facilities Information System), STATE (State Environmental Laws and Statutes), and PADS (PCB Activity Data System).

Date of Government Version: 08/03/2022  
Date Data Arrived at EDR: 08/25/2022  
Date Made Active in Reports: 10/24/2022  
Number of Days to Update: 60

Source: EPA  
Telephone: (415) 947-8000  
Last EDR Contact: 08/25/2022  
Next Scheduled EDR Contact: 12/12/2022  
Data Release Frequency: Quarterly

## UXO: Unexploded Ordnance Sites

A listing of unexploded ordnance site locations

Date of Government Version: 12/31/2020  
Date Data Arrived at EDR: 01/11/2022  
Date Made Active in Reports: 02/14/2022  
Number of Days to Update: 34

Source: Department of Defense  
Telephone: 703-704-1564  
Last EDR Contact: 10/05/2022  
Next Scheduled EDR Contact: 01/23/2023  
Data Release Frequency: Varies

# GOVERNMENT RECORDS SEARCHED / DATA CURRENCY TRACKING

## ECHO: Enforcement & Compliance History Information

ECHO provides integrated compliance and enforcement information for about 800,000 regulated facilities nationwide.

Date of Government Version: 06/25/2022	Source: Environmental Protection Agency
Date Data Arrived at EDR: 07/01/2022	Telephone: 202-564-2280
Date Made Active in Reports: 09/30/2022	Last EDR Contact: 09/30/2022
Number of Days to Update: 91	Next Scheduled EDR Contact: 01/16/2023
	Data Release Frequency: Quarterly

## DOCKET HWC: Hazardous Waste Compliance Docket Listing

A complete list of the Federal Agency Hazardous Waste Compliance Docket Facilities.

Date of Government Version: 05/06/2021	Source: Environmental Protection Agency
Date Data Arrived at EDR: 05/21/2021	Telephone: 202-564-0527
Date Made Active in Reports: 08/11/2021	Last EDR Contact: 08/22/2022
Number of Days to Update: 82	Next Scheduled EDR Contact: 12/05/2022
	Data Release Frequency: Varies

## FUELS PROGRAM: EPA Fuels Program Registered Listing

This listing includes facilities that are registered under the Part 80 (Code of Federal Regulations) EPA Fuels Programs. All companies now are required to submit new and updated registrations.

Date of Government Version: 08/11/2022	Source: EPA
Date Data Arrived at EDR: 08/11/2022	Telephone: 800-385-6164
Date Made Active in Reports: 09/30/2022	Last EDR Contact: 08/11/2022
Number of Days to Update: 50	Next Scheduled EDR Contact: 11/28/2022
	Data Release Frequency: Quarterly

## CA BOND EXP. PLAN: Bond Expenditure Plan

Department of Health Services developed a site-specific expenditure plan as the basis for an appropriation of Hazardous Substance Cleanup Bond Act funds. It is not updated.

Date of Government Version: 01/01/1989	Source: Department of Health Services
Date Data Arrived at EDR: 07/27/1994	Telephone: 916-255-2118
Date Made Active in Reports: 08/02/1994	Last EDR Contact: 05/31/1994
Number of Days to Update: 6	Next Scheduled EDR Contact: N/A
	Data Release Frequency: No Update Planned

## CORTESE: "Cortese" Hazardous Waste & Substances Sites List

The sites for the list are designated by the State Water Resource Control Board (LUST), the Integrated Waste Board (SWF/LS), and the Department of Toxic Substances Control (Cal-Sites).

Date of Government Version: 06/21/2022	Source: CAL EPA/Office of Emergency Information
Date Data Arrived at EDR: 06/21/2022	Telephone: 916-323-3400
Date Made Active in Reports: 09/08/2022	Last EDR Contact: 09/19/2022
Number of Days to Update: 79	Next Scheduled EDR Contact: 01/02/2023
	Data Release Frequency: Quarterly

## CUPA LIVERMORE-PLEASANTON: CUPA Facility Listing

list of facilities associated with the various CUPA programs in Livermore-Pleasanton

Date of Government Version: 12/07/2021	Source: Livermore-Pleasanton Fire Department
Date Data Arrived at EDR: 05/09/2022	Telephone: 925-454-2361
Date Made Active in Reports: 05/17/2022	Last EDR Contact: 08/11/2022
Number of Days to Update: 8	Next Scheduled EDR Contact: 11/21/2022
	Data Release Frequency: Varies

## DRYCLEAN SOUTH COAST: South Coast Air Quality Management District Drycleaner Listing

A listing of dry cleaners in the South Coast Air Quality Management District

# GOVERNMENT RECORDS SEARCHED / DATA CURRENCY TRACKING

Date of Government Version: 05/20/2022  
Date Data Arrived at EDR: 05/20/2022  
Date Made Active in Reports: 08/09/2022  
Number of Days to Update: 81

Source: South Coast Air Quality Management District  
Telephone: 909-396-3211  
Last EDR Contact: 08/16/2022  
Next Scheduled EDR Contact: 12/05/2022  
Data Release Frequency: Varies

## DRYCLEANERS: Cleaner Facilities

A list of drycleaner related facilities that have EPA ID numbers. These are facilities with certain SIC codes: power laundries, family and commercial; garment pressing and cleaner's agents; linen supply; coin-operated laundries and cleaning; drycleaning plants, except rugs; carpet and upholster cleaning; industrial launderers; laundry and garment services.

Date of Government Version: 08/27/2021  
Date Data Arrived at EDR: 09/01/2021  
Date Made Active in Reports: 11/19/2021  
Number of Days to Update: 79

Source: Department of Toxic Substance Control  
Telephone: 916-327-4498  
Last EDR Contact: 09/07/2022  
Next Scheduled EDR Contact: 12/12/2022  
Data Release Frequency: Annually

## DRYCLEAN AVAQMD: Antelope Valley Air Quality Management District Drycleaner Listing

A listing of dry cleaners in the Antelope Valley Air Quality Management District.

Date of Government Version: 05/25/2022  
Date Data Arrived at EDR: 05/26/2022  
Date Made Active in Reports: 08/11/2022  
Number of Days to Update: 77

Source: Antelope Valley Air Quality Management District  
Telephone: 661-723-8070  
Last EDR Contact: 08/23/2022  
Next Scheduled EDR Contact: 12/12/2022  
Data Release Frequency: Varies

## EMI: Emissions Inventory Data

Toxics and criteria pollutant emissions data collected by the ARB and local air pollution agencies.

Date of Government Version: 12/31/2020  
Date Data Arrived at EDR: 06/13/2022  
Date Made Active in Reports: 08/30/2022  
Number of Days to Update: 78

Source: California Air Resources Board  
Telephone: 916-322-2990  
Last EDR Contact: 09/16/2022  
Next Scheduled EDR Contact: 12/26/2022  
Data Release Frequency: Varies

## ENF: Enforcement Action Listing

A listing of Water Board Enforcement Actions. Formal is everything except Oral/Verbal Communication, Notice of Violation, Expedited Payment Letter, and Staff Enforcement Letter.

Date of Government Version: 07/12/2022  
Date Data Arrived at EDR: 07/18/2022  
Date Made Active in Reports: 09/29/2022  
Number of Days to Update: 73

Source: State Water Resources Control Board  
Telephone: 916-445-9379  
Last EDR Contact: 10/19/2022  
Next Scheduled EDR Contact: 01/30/2023  
Data Release Frequency: Varies

## Financial Assurance 1: Financial Assurance Information Listing

Financial Assurance information

Date of Government Version: 07/06/2022  
Date Data Arrived at EDR: 07/21/2022  
Date Made Active in Reports: 10/03/2022  
Number of Days to Update: 74

Source: Department of Toxic Substances Control  
Telephone: 916-255-3628  
Last EDR Contact: 10/11/2022  
Next Scheduled EDR Contact: 01/30/2023  
Data Release Frequency: Varies

## Financial Assurance 2: Financial Assurance Information Listing

A listing of financial assurance information for solid waste facilities. Financial assurance is intended to ensure that resources are available to pay for the cost of closure, post-closure care, and corrective measures if the owner or operator of a regulated facility is unable or unwilling to pay.

# GOVERNMENT RECORDS SEARCHED / DATA CURRENCY TRACKING

Date of Government Version: 08/09/2022  
Date Data Arrived at EDR: 08/10/2022  
Date Made Active in Reports: 08/30/2022  
Number of Days to Update: 20

Source: California Integrated Waste Management Board  
Telephone: 916-341-6066  
Last EDR Contact: 08/02/2022  
Next Scheduled EDR Contact: 11/21/2022  
Data Release Frequency: Varies

## ICE: ICE

Contains data pertaining to the Permitted Facilities with Inspections / Enforcements sites tracked in Envirostor.

Date of Government Version: 08/11/2022  
Date Data Arrived at EDR: 08/11/2022  
Date Made Active in Reports: 10/28/2022  
Number of Days to Update: 78

Source: Department of Toxic Substances Control  
Telephone: 877-786-9427  
Last EDR Contact: 08/11/2022  
Next Scheduled EDR Contact: 11/28/2022  
Data Release Frequency: Quarterly

## HIST CORTESE: Hazardous Waste & Substance Site List

The sites for the list are designated by the State Water Resource Control Board [LUST], the Integrated Waste Board [SWF/LS], and the Department of Toxic Substances Control [CALSTES]. This listing is no longer updated by the state agency.

Date of Government Version: 04/01/2001  
Date Data Arrived at EDR: 01/22/2009  
Date Made Active in Reports: 04/08/2009  
Number of Days to Update: 76

Source: Department of Toxic Substances Control  
Telephone: 916-323-3400  
Last EDR Contact: 01/22/2009  
Next Scheduled EDR Contact: N/A  
Data Release Frequency: No Update Planned

## HWP: EnviroStor Permitted Facilities Listing

Detailed information on permitted hazardous waste facilities and corrective action ("cleanups") tracked in EnviroStor.

Date of Government Version: 08/11/2022  
Date Data Arrived at EDR: 08/11/2022  
Date Made Active in Reports: 10/28/2022  
Number of Days to Update: 78

Source: Department of Toxic Substances Control  
Telephone: 916-323-3400  
Last EDR Contact: 08/11/2022  
Next Scheduled EDR Contact: 11/28/2022  
Data Release Frequency: Quarterly

## HWT: Registered Hazardous Waste Transporter Database

A listing of hazardous waste transporters. In California, unless specifically exempted, it is unlawful for any person to transport hazardous wastes unless the person holds a valid registration issued by DTSC. A hazardous waste transporter registration is valid for one year and is assigned a unique registration number.

Date of Government Version: 07/05/2022  
Date Data Arrived at EDR: 07/05/2022  
Date Made Active in Reports: 09/19/2022  
Number of Days to Update: 76

Source: Department of Toxic Substances Control  
Telephone: 916-440-7145  
Last EDR Contact: 10/03/2022  
Next Scheduled EDR Contact: 01/16/2023  
Data Release Frequency: Quarterly

## HAZNET: Facility and Manifest Data

Facility and Manifest Data. The data is extracted from the copies of hazardous waste manifests received each year by the DTSC. The annual volume of manifests is typically 700,000 - 1,000,000 annually, representing approximately 350,000 - 500,000 shipments. Data are from the manifests submitted without correction, and therefore many contain some invalid values for data elements such as generator ID, TSD ID, waste category, and disposal method. This database begins with calendar year 1993.

Date of Government Version: 12/31/2021  
Date Data Arrived at EDR: 07/05/2022  
Date Made Active in Reports: 09/19/2022  
Number of Days to Update: 76

Source: California Environmental Protection Agency  
Telephone: 916-255-1136  
Last EDR Contact: 09/27/2022  
Next Scheduled EDR Contact: 01/16/2023  
Data Release Frequency: Annually

# GOVERNMENT RECORDS SEARCHED / DATA CURRENCY TRACKING

## MINES: Mines Site Location Listing

A listing of mine site locations from the Office of Mine Reclamation.

Date of Government Version: 06/06/2022	Source: Department of Conservation
Date Data Arrived at EDR: 06/07/2022	Telephone: 916-322-1080
Date Made Active in Reports: 08/23/2022	Last EDR Contact: 08/31/2022
Number of Days to Update: 77	Next Scheduled EDR Contact: 12/19/2022
	Data Release Frequency: Quarterly

## MWMP: Medical Waste Management Program Listing

The Medical Waste Management Program (MWMP) ensures the proper handling and disposal of medical waste by permitting and inspecting medical waste Offsite Treatment Facilities (PDF) and Transfer Stations (PDF) throughout the state. MWMP also oversees all Medical Waste Transporters.

Date of Government Version: 05/06/2022	Source: Department of Public Health
Date Data Arrived at EDR: 05/31/2022	Telephone: 916-558-1784
Date Made Active in Reports: 08/18/2022	Last EDR Contact: 08/25/2022
Number of Days to Update: 79	Next Scheduled EDR Contact: 12/12/2022
	Data Release Frequency: Varies

## NPDES: NPDES Permits Listing

A listing of NPDES permits, including stormwater.

Date of Government Version: 08/08/2022	Source: State Water Resources Control Board
Date Data Arrived at EDR: 08/08/2022	Telephone: 916-445-9379
Date Made Active in Reports: 10/20/2022	Last EDR Contact: 08/08/2022
Number of Days to Update: 73	Next Scheduled EDR Contact: 11/21/2022
	Data Release Frequency: Quarterly

## PEST LIC: Pesticide Regulation Licenses Listing

A listing of licenses and certificates issued by the Department of Pesticide Regulation. The DPR issues licenses and/or certificates to: Persons and businesses that apply or sell pesticides; Pest control dealers and brokers; Persons who advise on agricultural pesticide applications.

Date of Government Version: 05/31/2022	Source: Department of Pesticide Regulation
Date Data Arrived at EDR: 05/31/2022	Telephone: 916-445-4038
Date Made Active in Reports: 08/18/2022	Last EDR Contact: 08/25/2022
Number of Days to Update: 79	Next Scheduled EDR Contact: 12/12/2022
	Data Release Frequency: Quarterly

## PROC: Certified Processors Database

A listing of certified processors.

Date of Government Version: 06/06/2022	Source: Department of Conservation
Date Data Arrived at EDR: 06/07/2022	Telephone: 916-323-3836
Date Made Active in Reports: 08/23/2022	Last EDR Contact: 08/31/2022
Number of Days to Update: 77	Next Scheduled EDR Contact: 12/19/2022
	Data Release Frequency: Quarterly

## NOTIFY 65: Proposition 65 Records

Listings of all Proposition 65 incidents reported to counties by the State Water Resources Control Board and the Regional Water Quality Control Board. This database is no longer updated by the reporting agency.

Date of Government Version: 06/10/2022	Source: State Water Resources Control Board
Date Data Arrived at EDR: 06/10/2022	Telephone: 916-445-3846
Date Made Active in Reports: 08/26/2022	Last EDR Contact: 09/07/2022
Number of Days to Update: 77	Next Scheduled EDR Contact: 12/26/2022
	Data Release Frequency: No Update Planned

# GOVERNMENT RECORDS SEARCHED / DATA CURRENCY TRACKING

## UIC: UIC Listing

A listing of wells identified as underground injection wells, in the California Oil and Gas Wells database.

Date of Government Version: 06/06/2022	Source: Department of Conservation
Date Data Arrived at EDR: 06/07/2022	Telephone: 916-445-2408
Date Made Active in Reports: 08/23/2022	Last EDR Contact: 08/31/2022
Number of Days to Update: 77	Next Scheduled EDR Contact: 12/19/2022
	Data Release Frequency: Varies

## UIC GEO: Underground Injection Control Sites (GEOTRACKER)

Underground control injection sites

Date of Government Version: 05/23/2022	Source: State Water Resource Control Board
Date Data Arrived at EDR: 05/23/2022	Telephone: 866-480-1028
Date Made Active in Reports: 06/02/2022	Last EDR Contact: 08/31/2022
Number of Days to Update: 10	Next Scheduled EDR Contact: 12/19/2022
	Data Release Frequency: Varies

## WASTEWATER PITS: Oil Wastewater Pits Listing

Water officials discovered that oil producers have been dumping chemical-laden wastewater into hundreds of unlined pits that are operating without proper permits. Inspections completed by the Central Valley Regional Water Quality Control Board revealed the existence of previously unidentified waste sites. The water boards review found that more than one-third of the region's active disposal pits are operating without permission.

Date of Government Version: 02/11/2021	Source: RWQCB, Central Valley Region
Date Data Arrived at EDR: 07/01/2021	Telephone: 559-445-5577
Date Made Active in Reports: 09/29/2021	Last EDR Contact: 10/06/2022
Number of Days to Update: 90	Next Scheduled EDR Contact: 01/16/2023
	Data Release Frequency: Varies

## WDS: Waste Discharge System

Sites which have been issued waste discharge requirements.

Date of Government Version: 06/19/2007	Source: State Water Resources Control Board
Date Data Arrived at EDR: 06/20/2007	Telephone: 916-341-5227
Date Made Active in Reports: 06/29/2007	Last EDR Contact: 08/09/2022
Number of Days to Update: 9	Next Scheduled EDR Contact: 11/28/2022
	Data Release Frequency: No Update Planned

## WIP: Well Investigation Program Case List

Well Investigation Program case in the San Gabriel and San Fernando Valley area.

Date of Government Version: 07/03/2009	Source: Los Angeles Water Quality Control Board
Date Data Arrived at EDR: 07/21/2009	Telephone: 213-576-6726
Date Made Active in Reports: 08/03/2009	Last EDR Contact: 09/13/2022
Number of Days to Update: 13	Next Scheduled EDR Contact: 01/02/2023
	Data Release Frequency: No Update Planned

## MILITARY PRIV SITES: Military Privatized Sites (GEOTRACKER)

Military privatized sites

Date of Government Version: 05/23/2022	Source: State Water Resources Control Board
Date Data Arrived at EDR: 05/23/2022	Telephone: 866-480-1028
Date Made Active in Reports: 06/02/2022	Last EDR Contact: 08/31/2022
Number of Days to Update: 10	Next Scheduled EDR Contact: 12/19/2022
	Data Release Frequency: Varies

## PROJECT: Project Sites (GEOTRACKER)

Projects sites



# GOVERNMENT RECORDS SEARCHED / DATA CURRENCY TRACKING

Date of Government Version: 05/23/2022  
Date Data Arrived at EDR: 05/23/2022  
Date Made Active in Reports: 06/02/2022  
Number of Days to Update: 10

Source: State Water Resources Control Board  
Telephone: 866-480-1028  
Last EDR Contact: 08/31/2022  
Next Scheduled EDR Contact: 12/19/2022  
Data Release Frequency: Varies

## WDR: Waste Discharge Requirements Listing

In general, the Waste Discharge Requirements (WDRs) Program (sometimes also referred to as the "Non Chapter 15 (Non 15) Program") regulates point discharges that are exempt pursuant to Subsection 20090 of Title 27 and not subject to the Federal Water Pollution Control Act. Exemptions from Title 27 may be granted for nine categories of discharges (e.g., sewage, wastewater, etc.) that meet, and continue to meet, the preconditions listed for each specific exemption. The scope of the WDRs Program also includes the discharge of wastes classified as inert, pursuant to section 20230 of Title 27.

Date of Government Version: 06/06/2022  
Date Data Arrived at EDR: 06/07/2022  
Date Made Active in Reports: 08/24/2022  
Number of Days to Update: 78

Source: State Water Resources Control Board  
Telephone: 916-341-5810  
Last EDR Contact: 08/31/2022  
Next Scheduled EDR Contact: 12/19/2022  
Data Release Frequency: Quarterly

## CIWQS: California Integrated Water Quality System

The California Integrated Water Quality System (CIWQS) is a computer system used by the State and Regional Water Quality Control Boards to track information about places of environmental interest, manage permits and other orders, track inspections, and manage violations and enforcement activities.

Date of Government Version: 08/16/2022  
Date Data Arrived at EDR: 08/17/2022  
Date Made Active in Reports: 08/18/2022  
Number of Days to Update: 1

Source: State Water Resources Control Board  
Telephone: 866-794-4977  
Last EDR Contact: 08/17/2022  
Next Scheduled EDR Contact: 12/12/2022  
Data Release Frequency: Varies

## CERS: CalEPA Regulated Site Portal Data

The CalEPA Regulated Site Portal database combines data about environmentally regulated sites and facilities in California into a single database. It combines data from a variety of state and federal databases, and provides an overview of regulated activities across the spectrum of environmental programs for any given location in California. These activities include hazardous materials and waste, state and federal cleanups, impacted ground and surface waters, and toxic materials

Date of Government Version: 07/18/2022  
Date Data Arrived at EDR: 07/18/2022  
Date Made Active in Reports: 09/30/2022  
Number of Days to Update: 74

Source: California Environmental Protection Agency  
Telephone: 916-323-2514  
Last EDR Contact: 10/17/2022  
Next Scheduled EDR Contact: 01/30/2023  
Data Release Frequency: Varies

## NON-CASE INFO: Non-Case Information Sites (GEOTRACKER)

Non-Case Information sites

Date of Government Version: 05/23/2022  
Date Data Arrived at EDR: 05/23/2022  
Date Made Active in Reports: 06/02/2022  
Number of Days to Update: 10

Source: State Water Resources Control Board  
Telephone: 866-480-1028  
Last EDR Contact: 08/31/2022  
Next Scheduled EDR Contact: 12/19/2022  
Data Release Frequency: Varies

## OTHER OIL GAS: Other Oil & Gas Projects Sites (GEOTRACKER)

Other Oil & Gas Projects sites

Date of Government Version: 05/23/2022  
Date Data Arrived at EDR: 05/23/2022  
Date Made Active in Reports: 06/02/2022  
Number of Days to Update: 10

Source: State Water Resources Control Board  
Telephone: 866-480-1028  
Last EDR Contact: 08/31/2022  
Next Scheduled EDR Contact: 12/19/2022  
Data Release Frequency: Varies

# GOVERNMENT RECORDS SEARCHED / DATA CURRENCY TRACKING

## PROD WATER PONDS: Produced Water Ponds Sites (GEOTRACKER)

Produced water ponds sites

Date of Government Version: 05/23/2022  
Date Data Arrived at EDR: 05/23/2022  
Date Made Active in Reports: 06/02/2022  
Number of Days to Update: 10

Source: State Water Resources Control Board  
Telephone: 866-480-1028  
Last EDR Contact: 08/31/2022  
Next Scheduled EDR Contact: 12/19/2022  
Data Release Frequency: Varies

## SAMPLING POINT: Sampling Point ? Public Sites (GEOTRACKER)

Sampling point - public sites

Date of Government Version: 05/23/2022  
Date Data Arrived at EDR: 05/23/2022  
Date Made Active in Reports: 06/02/2022  
Number of Days to Update: 10

Source: State Water Resources Control Board  
Telephone: 866-480-1028  
Last EDR Contact: 08/31/2022  
Next Scheduled EDR Contact: 12/19/2022  
Data Release Frequency: Varies

## WELL STIM PROJ: Well Stimulation Project (GEOTRACKER)

Includes areas of groundwater monitoring plans, a depiction of the monitoring network, and the facilities, boundaries, and subsurface characteristics of the oilfield and the features (oil and gas wells, produced water ponds, UIC wells, water supply wells, etc?) being monitored

Date of Government Version: 05/23/2022  
Date Data Arrived at EDR: 05/23/2022  
Date Made Active in Reports: 06/02/2022  
Number of Days to Update: 10

Source: State Water Resources Control Board  
Telephone: 866-480-1028  
Last EDR Contact: 08/31/2022  
Next Scheduled EDR Contact: 12/19/2022  
Data Release Frequency: Varies

## HWTS: Hazardous Waste Tracking System

DTSC maintains the Hazardous Waste Tracking System that stores ID number information since the early 1980s and manifest data since 1993. The system collects both manifest copies from the generator and destination facility.

Date of Government Version: 04/05/2022  
Date Data Arrived at EDR: 04/05/2022  
Date Made Active in Reports: 04/26/2022  
Number of Days to Update: 21

Source: Department of Toxic Substances Control  
Telephone: 916-324-2444  
Last EDR Contact: 10/03/2022  
Next Scheduled EDR Contact: 01/16/2023  
Data Release Frequency: Varies

## PCS ENF: Enforcement data

No description is available for this data

Date of Government Version: 12/31/2014  
Date Data Arrived at EDR: 02/05/2015  
Date Made Active in Reports: 03/06/2015  
Number of Days to Update: 29

Source: EPA  
Telephone: 202-564-2497  
Last EDR Contact: 09/28/2022  
Next Scheduled EDR Contact: 01/16/2023  
Data Release Frequency: Varies

## PCS: Permit Compliance System

PCS is a computerized management information system that contains data on National Pollutant Discharge Elimination System (NPDES) permit holding facilities. PCS tracks the permit, compliance, and enforcement status of NPDES facilities.

Date of Government Version: 07/14/2011  
Date Data Arrived at EDR: 08/05/2011  
Date Made Active in Reports: 09/29/2011  
Number of Days to Update: 55

Source: EPA, Office of Water  
Telephone: 202-564-2496  
Last EDR Contact: 09/28/2022  
Next Scheduled EDR Contact: 01/16/2023  
Data Release Frequency: Semi-Annually

# GOVERNMENT RECORDS SEARCHED / DATA CURRENCY TRACKING

## PCS INACTIVE: Listing of Inactive PCS Permits

An inactive permit is a facility that has shut down or is no longer discharging.

Date of Government Version: 11/05/2014	Source: EPA
Date Data Arrived at EDR: 01/06/2015	Telephone: 202-564-2496
Date Made Active in Reports: 05/06/2015	Last EDR Contact: 09/28/2022
Number of Days to Update: 120	Next Scheduled EDR Contact: 01/16/2023
	Data Release Frequency: Semi-Annually

## MINES MRDS: Mineral Resources Data System Mineral Resources Data System

Date of Government Version: 04/06/2018	Source: USGS
Date Data Arrived at EDR: 10/21/2019	Telephone: 703-648-6533
Date Made Active in Reports: 10/24/2019	Last EDR Contact: 08/17/2022
Number of Days to Update: 3	Next Scheduled EDR Contact: 12/05/2022
	Data Release Frequency: Varies

## EDR HIGH RISK HISTORICAL RECORDS

### *EDR Exclusive Records*

#### EDR MGP: EDR Proprietary Manufactured Gas Plants

The EDR Proprietary Manufactured Gas Plant Database includes records of coal gas plants (manufactured gas plants) compiled by EDR's researchers. Manufactured gas sites were used in the United States from the 1800's to 1950's to produce a gas that could be distributed and used as fuel. These plants used whale oil, rosin, coal, or a mixture of coal, oil, and water that also produced a significant amount of waste. Many of the byproducts of the gas production, such as coal tar (oily waste containing volatile and non-volatile chemicals), sludges, oils and other compounds are potentially hazardous to human health and the environment. The byproduct from this process was frequently disposed of directly at the plant site and can remain or spread slowly, serving as a continuous source of soil and groundwater contamination.

Date of Government Version: N/A	Source: EDR, Inc.
Date Data Arrived at EDR: N/A	Telephone: N/A
Date Made Active in Reports: N/A	Last EDR Contact: N/A
Number of Days to Update: N/A	Next Scheduled EDR Contact: N/A
	Data Release Frequency: No Update Planned

#### EDR Hist Auto: EDR Exclusive Historical Auto Stations

EDR has searched selected national collections of business directories and has collected listings of potential gas station/filling station/service station sites that were available to EDR researchers. EDR's review was limited to those categories of sources that might, in EDR's opinion, include gas station/filling station/service station establishments. The categories reviewed included, but were not limited to gas, gas station, gasoline station, filling station, auto, automobile repair, auto service station, service station, etc. This database falls within a category of information EDR classifies as "High Risk Historical Records", or HRHR. EDR's HRHR effort presents unique and sometimes proprietary data about past sites and operations that typically create environmental concerns, but may not show up in current government records searches.

Date of Government Version: N/A	Source: EDR, Inc.
Date Data Arrived at EDR: N/A	Telephone: N/A
Date Made Active in Reports: N/A	Last EDR Contact: N/A
Number of Days to Update: N/A	Next Scheduled EDR Contact: N/A
	Data Release Frequency: Varies

#### EDR Hist Cleaner: EDR Exclusive Historical Cleaners

EDR has searched selected national collections of business directories and has collected listings of potential dry cleaner sites that were available to EDR researchers. EDR's review was limited to those categories of sources that might, in EDR's opinion, include dry cleaning establishments. The categories reviewed included, but were not limited to dry cleaners, cleaners, laundry, laundromat, cleaning/laundry, wash & dry etc. This database falls within a category of information EDR classifies as "High Risk Historical Records", or HRHR. EDR's HRHR effort presents unique and sometimes proprietary data about past sites and operations that typically create environmental concerns, but may not show up in current government records searches.

# GOVERNMENT RECORDS SEARCHED / DATA CURRENCY TRACKING

Date of Government Version: N/A  
Date Data Arrived at EDR: N/A  
Date Made Active in Reports: N/A  
Number of Days to Update: N/A

Source: EDR, Inc.  
Telephone: N/A  
Last EDR Contact: N/A  
Next Scheduled EDR Contact: N/A  
Data Release Frequency: Varies

## EDR RECOVERED GOVERNMENT ARCHIVES

### *Exclusive Recovered Govt. Archives*

#### RGA LF: Recovered Government Archive Solid Waste Facilities List

The EDR Recovered Government Archive Landfill database provides a list of landfills derived from historical databases and includes many records that no longer appear in current government lists. Compiled from Records formerly available from the Department of Resources Recycling and Recovery in California.

Date of Government Version: N/A  
Date Data Arrived at EDR: 07/01/2013  
Date Made Active in Reports: 01/13/2014  
Number of Days to Update: 196

Source: Department of Resources Recycling and Recovery  
Telephone: N/A  
Last EDR Contact: 06/01/2012  
Next Scheduled EDR Contact: N/A  
Data Release Frequency: Varies

#### RGA LUST: Recovered Government Archive Leaking Underground Storage Tank

The EDR Recovered Government Archive Leaking Underground Storage Tank database provides a list of LUST incidents derived from historical databases and includes many records that no longer appear in current government lists. Compiled from Records formerly available from the State Water Resources Control Board in California.

Date of Government Version: N/A  
Date Data Arrived at EDR: 07/01/2013  
Date Made Active in Reports: 12/30/2013  
Number of Days to Update: 182

Source: State Water Resources Control Board  
Telephone: N/A  
Last EDR Contact: 06/01/2012  
Next Scheduled EDR Contact: N/A  
Data Release Frequency: Varies

## COUNTY RECORDS

### ALAMEDA COUNTY:

#### CS ALAMEDA: Contaminated Sites

A listing of contaminated sites overseen by the Toxic Release Program (oil and groundwater contamination from chemical releases and spills) and the Leaking Underground Storage Tank Program (soil and ground water contamination from leaking petroleum USTs).

Date of Government Version: 01/09/2019  
Date Data Arrived at EDR: 01/11/2019  
Date Made Active in Reports: 03/05/2019  
Number of Days to Update: 53

Source: Alameda County Environmental Health Services  
Telephone: 510-567-6700  
Last EDR Contact: 09/27/2022  
Next Scheduled EDR Contact: 01/16/2023  
Data Release Frequency: Semi-Annually

#### UST ALAMEDA: Underground Tanks

Underground storage tank sites located in Alameda county.

Date of Government Version: 06/29/2022  
Date Data Arrived at EDR: 06/29/2022  
Date Made Active in Reports: 07/21/2022  
Number of Days to Update: 22

Source: Alameda County Environmental Health Services  
Telephone: 510-567-6700  
Last EDR Contact: 09/27/2022  
Next Scheduled EDR Contact: 01/16/2023  
Data Release Frequency: Semi-Annually

### AMADOR COUNTY:

# GOVERNMENT RECORDS SEARCHED / DATA CURRENCY TRACKING

## CUPA AMADOR: CUPA Facility List Cupa Facility List

Date of Government Version: 07/22/2022  
Date Data Arrived at EDR: 07/27/2022  
Date Made Active in Reports: 08/01/2022  
Number of Days to Update: 5

Source: Amador County Environmental Health  
Telephone: 209-223-6439  
Last EDR Contact: 10/26/2022  
Next Scheduled EDR Contact: 02/16/2023  
Data Release Frequency: Varies

## BUTTE COUNTY:

### CUPA BUTTE: CUPA Facility Listing Cupa facility list.

Date of Government Version: 04/21/2017  
Date Data Arrived at EDR: 04/25/2017  
Date Made Active in Reports: 08/09/2017  
Number of Days to Update: 106

Source: Public Health Department  
Telephone: 530-538-7149  
Last EDR Contact: 09/27/2022  
Next Scheduled EDR Contact: 01/16/2023  
Data Release Frequency: No Update Planned

## CALVERAS COUNTY:

### CUPA CALVERAS: CUPA Facility Listing Cupa Facility Listing

Date of Government Version: 06/14/2022  
Date Data Arrived at EDR: 06/15/2022  
Date Made Active in Reports: 09/02/2022  
Number of Days to Update: 79

Source: Calveras County Environmental Health  
Telephone: 209-754-6399  
Last EDR Contact: 09/27/2022  
Next Scheduled EDR Contact: 01/02/2023  
Data Release Frequency: Quarterly

## COLUSA COUNTY:

### CUPA COLUSA: CUPA Facility List Cupa facility list.

Date of Government Version: 04/06/2020  
Date Data Arrived at EDR: 04/23/2020  
Date Made Active in Reports: 07/10/2020  
Number of Days to Update: 78

Source: Health & Human Services  
Telephone: 530-458-0396  
Last EDR Contact: 10/26/2022  
Next Scheduled EDR Contact: 02/16/2023  
Data Release Frequency: Semi-Annually

## CONTRA COSTA COUNTY:

### SL CONTRA COSTA: Site List

List includes sites from the underground tank, hazardous waste generator and business plan/2185 programs.

Date of Government Version: 07/20/2022  
Date Data Arrived at EDR: 07/20/2022  
Date Made Active in Reports: 10/03/2022  
Number of Days to Update: 75

Source: Contra Costa Health Services Department  
Telephone: 925-646-2286  
Last EDR Contact: 10/20/2022  
Next Scheduled EDR Contact: 02/06/2023  
Data Release Frequency: Semi-Annually

## DEL NORTE COUNTY:

# GOVERNMENT RECORDS SEARCHED / DATA CURRENCY TRACKING

## CUPA DEL NORTE: CUPA Facility List Cupa Facility list

Date of Government Version: 05/04/2022  
Date Data Arrived at EDR: 05/06/2022  
Date Made Active in Reports: 07/28/2022  
Number of Days to Update: 83

Source: Del Norte County Environmental Health Division  
Telephone: 707-465-0426  
Last EDR Contact: 10/20/2022  
Next Scheduled EDR Contact: 02/06/2023  
Data Release Frequency: Varies

## EL DORADO COUNTY:

### CUPA EL DORADO: CUPA Facility List CUPA facility list.

Date of Government Version: 08/08/2022  
Date Data Arrived at EDR: 08/09/2022  
Date Made Active in Reports: 09/01/2022  
Number of Days to Update: 23

Source: El Dorado County Environmental Management Department  
Telephone: 530-621-6623  
Last EDR Contact: 10/20/2022  
Next Scheduled EDR Contact: 02/06/2023  
Data Release Frequency: Varies

## FRESNO COUNTY:

### CUPA FRESNO: CUPA Resources List

Certified Unified Program Agency. CUPA's are responsible for implementing a unified hazardous materials and hazardous waste management regulatory program. The agency provides oversight of businesses that deal with hazardous materials, operate underground storage tanks or aboveground storage tanks.

Date of Government Version: 06/28/2021  
Date Data Arrived at EDR: 12/21/2021  
Date Made Active in Reports: 03/03/2022  
Number of Days to Update: 72

Source: Dept. of Community Health  
Telephone: 559-445-3271  
Last EDR Contact: 09/30/2022  
Next Scheduled EDR Contact: 01/09/2023  
Data Release Frequency: Semi-Annually

## GLENN COUNTY:

### CUPA GLENN: CUPA Facility List Cupa facility list

Date of Government Version: 01/22/2018  
Date Data Arrived at EDR: 01/24/2018  
Date Made Active in Reports: 03/14/2018  
Number of Days to Update: 49

Source: Glenn County Air Pollution Control District  
Telephone: 830-934-6500  
Last EDR Contact: 10/11/2022  
Next Scheduled EDR Contact: 01/30/2023  
Data Release Frequency: No Update Planned

## HUMBOLDT COUNTY:

### CUPA HUMBOLDT: CUPA Facility List CUPA facility list.

Date of Government Version: 08/12/2021  
Date Data Arrived at EDR: 08/12/2021  
Date Made Active in Reports: 11/08/2021  
Number of Days to Update: 88

Source: Humboldt County Environmental Health  
Telephone: N/A  
Last EDR Contact: 08/09/2022  
Next Scheduled EDR Contact: 11/28/2022  
Data Release Frequency: Semi-Annually

## IMPERIAL COUNTY:

# GOVERNMENT RECORDS SEARCHED / DATA CURRENCY TRACKING

## CUPA IMPERIAL: CUPA Facility List Cupa facility list.

Date of Government Version: 07/13/2022  
Date Data Arrived at EDR: 07/14/2022  
Date Made Active in Reports: 09/29/2022  
Number of Days to Update: 77

Source: San Diego Border Field Office  
Telephone: 760-339-2777  
Last EDR Contact: 10/11/2022  
Next Scheduled EDR Contact: 01/30/2023  
Data Release Frequency: Varies

## INYO COUNTY:

### CUPA INYO: CUPA Facility List Cupa facility list.

Date of Government Version: 04/02/2018  
Date Data Arrived at EDR: 04/03/2018  
Date Made Active in Reports: 06/14/2018  
Number of Days to Update: 72

Source: Inyo County Environmental Health Services  
Telephone: 760-878-0238  
Last EDR Contact: 08/09/2022  
Next Scheduled EDR Contact: 11/28/2022  
Data Release Frequency: Varies

## KERN COUNTY:

### CUPA KERN: CUPA Facility List

A listing of sites included in the Kern County Hazardous Material Business Plan.

Date of Government Version: 05/06/2022  
Date Data Arrived at EDR: 05/12/2022  
Date Made Active in Reports: 08/01/2022  
Number of Days to Update: 81

Source: Kern County Public Health  
Telephone: 661-321-3000  
Last EDR Contact: 10/05/2022  
Next Scheduled EDR Contact: 02/16/2023  
Data Release Frequency: Varies

### UST KERN: Underground Storage Tank Sites & Tank Listing Kern County Sites and Tanks Listing.

Date of Government Version: 05/06/2022  
Date Data Arrived at EDR: 05/12/2022  
Date Made Active in Reports: 08/01/2022  
Number of Days to Update: 81

Source: Kern County Environment Health Services Department  
Telephone: 661-862-8700  
Last EDR Contact: 10/05/2022  
Next Scheduled EDR Contact: 02/16/2023  
Data Release Frequency: Quarterly

## KINGS COUNTY:

### CUPA KINGS: CUPA Facility List

A listing of sites included in the county's Certified Unified Program Agency database. California's Secretary for Environmental Protection established the unified hazardous materials and hazardous waste regulatory program as required by chapter 6.11 of the California Health and Safety Code. The Unified Program consolidates the administration, permits, inspections, and enforcement activities.

Date of Government Version: 12/03/2020  
Date Data Arrived at EDR: 01/26/2021  
Date Made Active in Reports: 04/14/2021  
Number of Days to Update: 78

Source: Kings County Department of Public Health  
Telephone: 559-584-1411  
Last EDR Contact: 08/09/2022  
Next Scheduled EDR Contact: 11/28/2022  
Data Release Frequency: Varies

## LAKE COUNTY:

# GOVERNMENT RECORDS SEARCHED / DATA CURRENCY TRACKING

## CUPA LAKE: CUPA Facility List Cupa facility list

Date of Government Version: 07/22/2022  
Date Data Arrived at EDR: 07/25/2022  
Date Made Active in Reports: 10/05/2022  
Number of Days to Update: 72

Source: Lake County Environmental Health  
Telephone: 707-263-1164  
Last EDR Contact: 10/04/2022  
Next Scheduled EDR Contact: 01/23/2023  
Data Release Frequency: Varies

## LASSEN COUNTY:

### CUPA LASSEN: CUPA Facility List Cupa facility list

Date of Government Version: 07/31/2020  
Date Data Arrived at EDR: 08/21/2020  
Date Made Active in Reports: 11/09/2020  
Number of Days to Update: 80

Source: Lassen County Environmental Health  
Telephone: 530-251-8528  
Last EDR Contact: 10/11/2022  
Next Scheduled EDR Contact: 01/30/2023  
Data Release Frequency: Varies

## LOS ANGELES COUNTY:

### AOCONCERN: Key Areas of Concerns in Los Angeles County

San Gabriel Valley areas where VOC contamination is at or above the MCL as designated by region 9 EPA office. Date of Government Version: 3/30/2009 Exide Site area is a cleanup plan of lead-impacted soil surrounding the former Exide Facility as designated by the DTSC. Date of Government Version: 7/17/2017

Date of Government Version: 03/30/2009  
Date Data Arrived at EDR: 03/31/2009  
Date Made Active in Reports: 10/23/2009  
Number of Days to Update: 206

Source: N/A  
Telephone: N/A  
Last EDR Contact: 09/07/2022  
Next Scheduled EDR Contact: 12/26/2022  
Data Release Frequency: No Update Planned

### HMS LOS ANGELES: HMS: Street Number List

Industrial Waste and Underground Storage Tank Sites.

Date of Government Version: 07/06/2022  
Date Data Arrived at EDR: 07/07/2022  
Date Made Active in Reports: 09/21/2022  
Number of Days to Update: 76

Source: Department of Public Works  
Telephone: 626-458-3517  
Last EDR Contact: 09/27/2022  
Next Scheduled EDR Contact: 01/16/2023  
Data Release Frequency: Semi-Annually

### LF LOS ANGELES: List of Solid Waste Facilities Solid Waste Facilities in Los Angeles County.

Date of Government Version: 07/11/2022  
Date Data Arrived at EDR: 07/11/2022  
Date Made Active in Reports: 09/23/2022  
Number of Days to Update: 74

Source: La County Department of Public Works  
Telephone: 818-458-5185  
Last EDR Contact: 10/07/2022  
Next Scheduled EDR Contact: 01/23/2023  
Data Release Frequency: Varies

### LF LOS ANGELES CITY: City of Los Angeles Landfills

Landfills owned and maintained by the City of Los Angeles.

Date of Government Version: 01/01/2022  
Date Data Arrived at EDR: 01/21/2022  
Date Made Active in Reports: 04/11/2022  
Number of Days to Update: 80

Source: Engineering & Construction Division  
Telephone: 213-473-7869  
Last EDR Contact: 10/04/2022  
Next Scheduled EDR Contact: 01/23/2023  
Data Release Frequency: Varies



# GOVERNMENT RECORDS SEARCHED / DATA CURRENCY TRACKING

## LOS ANGELES AST: Active & Inactive AST Inventory

A listing of active & inactive above ground petroleum storage tank site locations, located in the City of Los Angeles.

Date of Government Version: 06/01/2019	Source: Los Angeles Fire Department
Date Data Arrived at EDR: 06/25/2019	Telephone: 213-978-3800
Date Made Active in Reports: 08/22/2019	Last EDR Contact: 09/19/2022
Number of Days to Update: 58	Next Scheduled EDR Contact: 01/02/2023
	Data Release Frequency: Varies

## LOS ANGELES CO LF METHANE: Methane Producing Landfills

This data was created on April 30, 2012 to represent known disposal sites in Los Angeles County that may produce and emanate methane gas. The shapefile contains disposal sites within Los Angeles County that once accepted degradable refuse material. Information used to create this data was extracted from a landfill survey performed by County Engineers (Major Waste System Map, 1973) as well as historical records from CalRecycle, Regional Water Quality Control Board, and Los Angeles County Department of Public Health

Date of Government Version: 01/10/2022	Source: Los Angeles County Department of Public Works
Date Data Arrived at EDR: 01/12/2022	Telephone: 626-458-6973
Date Made Active in Reports: 04/04/2022	Last EDR Contact: 10/04/2022
Number of Days to Update: 82	Next Scheduled EDR Contact: 01/23/2023
	Data Release Frequency: No Update Planned

## LOS ANGELES HM: Active & Inactive Hazardous Materials Inventory

A listing of active & inactive hazardous materials facility locations, located in the City of Los Angeles.

Date of Government Version: 01/13/2022	Source: Los Angeles Fire Department
Date Data Arrived at EDR: 03/21/2022	Telephone: 213-978-3800
Date Made Active in Reports: 06/15/2022	Last EDR Contact: 09/20/2022
Number of Days to Update: 86	Next Scheduled EDR Contact: 01/02/2023
	Data Release Frequency: Varies

## LOS ANGELES UST: Active & Inactive UST Inventory

A listing of active & inactive underground storage tank site locations and underground storage tank historical sites, located in the City of Los Angeles.

Date of Government Version: 03/22/2022	Source: Los Angeles Fire Department
Date Data Arrived at EDR: 06/24/2022	Telephone: 213-978-3800
Date Made Active in Reports: 09/08/2022	Last EDR Contact: 09/20/2022
Number of Days to Update: 76	Next Scheduled EDR Contact: 01/02/2023
	Data Release Frequency: Varies

## SITE MIT LOS ANGELES: Site Mitigation List

Industrial sites that have had some sort of spill or complaint.

Date of Government Version: 05/26/2021	Source: Community Health Services
Date Data Arrived at EDR: 07/09/2021	Telephone: 323-890-7806
Date Made Active in Reports: 09/29/2021	Last EDR Contact: 10/20/2022
Number of Days to Update: 82	Next Scheduled EDR Contact: 01/30/2023
	Data Release Frequency: Annually

## UST EL SEGUNDO: City of El Segundo Underground Storage Tank

Underground storage tank sites located in El Segundo city.

Date of Government Version: 01/21/2017	Source: City of El Segundo Fire Department
Date Data Arrived at EDR: 04/19/2017	Telephone: 310-524-2236
Date Made Active in Reports: 05/10/2017	Last EDR Contact: 10/04/2022
Number of Days to Update: 21	Next Scheduled EDR Contact: 01/23/2023
	Data Release Frequency: No Update Planned

# GOVERNMENT RECORDS SEARCHED / DATA CURRENCY TRACKING

UST LONG BEACH: City of Long Beach Underground Storage Tank  
Underground storage tank sites located in the city of Long Beach.

Date of Government Version: 04/22/2019	Source: City of Long Beach Fire Department
Date Data Arrived at EDR: 04/23/2019	Telephone: 562-570-2563
Date Made Active in Reports: 06/27/2019	Last EDR Contact: 10/11/2022
Number of Days to Update: 65	Next Scheduled EDR Contact: 01/30/2023
	Data Release Frequency: Varies

UST TORRANCE: City of Torrance Underground Storage Tank  
Underground storage tank sites located in the city of Torrance.

Date of Government Version: 04/22/2022	Source: City of Torrance Fire Department
Date Data Arrived at EDR: 07/19/2022	Telephone: 310-618-2973
Date Made Active in Reports: 09/30/2022	Last EDR Contact: 10/11/2022
Number of Days to Update: 73	Next Scheduled EDR Contact: 01/30/2023
	Data Release Frequency: Semi-Annually

MADERA COUNTY:

CUPA MADERA: CUPA Facility List

A listing of sites included in the county's Certified Unified Program Agency database. California's Secretary for Environmental Protection established the unified hazardous materials and hazardous waste regulatory program as required by chapter 6.11 of the California Health and Safety Code. The Unified Program consolidates the administration, permits, inspections, and enforcement activities.

Date of Government Version: 08/10/2020	Source: Madera County Environmental Health
Date Data Arrived at EDR: 08/12/2020	Telephone: 559-675-7823
Date Made Active in Reports: 10/23/2020	Last EDR Contact: 08/09/2022
Number of Days to Update: 72	Next Scheduled EDR Contact: 11/28/2022
	Data Release Frequency: Varies

MARIN COUNTY:

UST MARIN: Underground Storage Tank Sites  
Currently permitted USTs in Marin County.

Date of Government Version: 09/26/2018	Source: Public Works Department Waste Management
Date Data Arrived at EDR: 10/04/2018	Telephone: 415-473-6647
Date Made Active in Reports: 11/02/2018	Last EDR Contact: 09/21/2022
Number of Days to Update: 29	Next Scheduled EDR Contact: 01/10/2023
	Data Release Frequency: Semi-Annually

MENDOCINO COUNTY:

UST MENDOCINO: Mendocino County UST Database  
A listing of underground storage tank locations in Mendocino County.

Date of Government Version: 09/22/2021	Source: Department of Public Health
Date Data Arrived at EDR: 11/18/2021	Telephone: 707-463-4466
Date Made Active in Reports: 11/22/2021	Last EDR Contact: 08/16/2022
Number of Days to Update: 4	Next Scheduled EDR Contact: 12/05/2022
	Data Release Frequency: Annually

MERCED COUNTY:

# GOVERNMENT RECORDS SEARCHED / DATA CURRENCY TRACKING

## CUPA MERCED: CUPA Facility List CUPA facility list.

Date of Government Version: 02/15/2022  
Date Data Arrived at EDR: 02/17/2022  
Date Made Active in Reports: 05/11/2022  
Number of Days to Update: 83

Source: Merced County Environmental Health  
Telephone: 209-381-1094  
Last EDR Contact: 08/09/2022  
Next Scheduled EDR Contact: 11/28/2022  
Data Release Frequency: Varies

## MONO COUNTY:

### CUPA MONO: CUPA Facility List CUPA Facility List

Date of Government Version: 02/22/2021  
Date Data Arrived at EDR: 03/02/2021  
Date Made Active in Reports: 05/19/2021  
Number of Days to Update: 78

Source: Mono County Health Department  
Telephone: 760-932-5580  
Last EDR Contact: 08/15/2022  
Next Scheduled EDR Contact: 12/05/2022  
Data Release Frequency: Varies

## MONTEREY COUNTY:

### CUPA MONTEREY: CUPA Facility Listing CUPA Program listing from the Environmental Health Division.

Date of Government Version: 10/04/2021  
Date Data Arrived at EDR: 10/06/2021  
Date Made Active in Reports: 12/29/2021  
Number of Days to Update: 84

Source: Monterey County Health Department  
Telephone: 831-796-1297  
Last EDR Contact: 10/28/2022  
Next Scheduled EDR Contact: 01/10/2023  
Data Release Frequency: Varies

## NAPA COUNTY:

### LUST NAPA: Sites With Reported Contamination A listing of leaking underground storage tank sites located in Napa county.

Date of Government Version: 01/09/2017  
Date Data Arrived at EDR: 01/11/2017  
Date Made Active in Reports: 03/02/2017  
Number of Days to Update: 50

Source: Napa County Department of Environmental Management  
Telephone: 707-253-4269  
Last EDR Contact: 08/15/2022  
Next Scheduled EDR Contact: 12/05/2022  
Data Release Frequency: No Update Planned

### UST NAPA: Closed and Operating Underground Storage Tank Sites Underground storage tank sites located in Napa county.

Date of Government Version: 09/05/2019  
Date Data Arrived at EDR: 09/09/2019  
Date Made Active in Reports: 10/31/2019  
Number of Days to Update: 52

Source: Napa County Department of Environmental Management  
Telephone: 707-253-4269  
Last EDR Contact: 08/15/2022  
Next Scheduled EDR Contact: 12/05/2022  
Data Release Frequency: No Update Planned

## NEVADA COUNTY:

### CUPA NEVADA: CUPA Facility List CUPA facility list.

# GOVERNMENT RECORDS SEARCHED / DATA CURRENCY TRACKING

Date of Government Version: 07/21/2022  
Date Data Arrived at EDR: 07/25/2022  
Date Made Active in Reports: 07/28/2022  
Number of Days to Update: 3

Source: Community Development Agency  
Telephone: 530-265-1467  
Last EDR Contact: 10/20/2022  
Next Scheduled EDR Contact: 02/06/2023  
Data Release Frequency: Varies

## ORANGE COUNTY:

IND\_SITE ORANGE: List of Industrial Site Cleanups  
Petroleum and non-petroleum spills.

Date of Government Version: 05/24/2022  
Date Data Arrived at EDR: 08/09/2022  
Date Made Active in Reports: 10/28/2022  
Number of Days to Update: 80

Source: Health Care Agency  
Telephone: 714-834-3446  
Last EDR Contact: 07/29/2022  
Next Scheduled EDR Contact: 11/14/2022  
Data Release Frequency: Annually

LUST ORANGE: List of Underground Storage Tank Cleanups  
Orange County Underground Storage Tank Cleanups (LUST).

Date of Government Version: 04/08/2022  
Date Data Arrived at EDR: 05/18/2022  
Date Made Active in Reports: 08/03/2022  
Number of Days to Update: 77

Source: Health Care Agency  
Telephone: 714-834-3446  
Last EDR Contact: 07/29/2022  
Next Scheduled EDR Contact: 11/14/2022  
Data Release Frequency: Quarterly

UST ORANGE: List of Underground Storage Tank Facilities  
Orange County Underground Storage Tank Facilities (UST).

Date of Government Version: 05/24/2022  
Date Data Arrived at EDR: 08/01/2022  
Date Made Active in Reports: 10/20/2022  
Number of Days to Update: 80

Source: Health Care Agency  
Telephone: 714-834-3446  
Last EDR Contact: 08/01/2022  
Next Scheduled EDR Contact: 11/14/2022  
Data Release Frequency: Quarterly

## PLACER COUNTY:

MS PLACER: Master List of Facilities  
List includes aboveground tanks, underground tanks and cleanup sites.

Date of Government Version: 05/25/2022  
Date Data Arrived at EDR: 05/26/2022  
Date Made Active in Reports: 06/01/2022  
Number of Days to Update: 6

Source: Placer County Health and Human Services  
Telephone: 530-745-2363  
Last EDR Contact: 08/23/2022  
Next Scheduled EDR Contact: 12/12/2022  
Data Release Frequency: Semi-Annually

## PLUMAS COUNTY:

CUPA PLUMAS: CUPA Facility List  
Plumas County CUPA Program facilities.

Date of Government Version: 03/31/2019  
Date Data Arrived at EDR: 04/23/2019  
Date Made Active in Reports: 06/26/2019  
Number of Days to Update: 64

Source: Plumas County Environmental Health  
Telephone: 530-283-6355  
Last EDR Contact: 10/11/2022  
Next Scheduled EDR Contact: 01/30/2023  
Data Release Frequency: Varies

## RIVERSIDE COUNTY:

# GOVERNMENT RECORDS SEARCHED / DATA CURRENCY TRACKING

## LUST RIVERSIDE: Listing of Underground Tank Cleanup Sites

Riverside County Underground Storage Tank Cleanup Sites (LUST).

Date of Government Version: 07/07/2022  
Date Data Arrived at EDR: 07/08/2022  
Date Made Active in Reports: 09/21/2022  
Number of Days to Update: 75

Source: Department of Environmental Health  
Telephone: 951-358-5055  
Last EDR Contact: 09/07/2022  
Next Scheduled EDR Contact: 12/26/2022  
Data Release Frequency: Quarterly

## UST RIVERSIDE: Underground Storage Tank Tank List

Underground storage tank sites located in Riverside county.

Date of Government Version: 07/07/2022  
Date Data Arrived at EDR: 07/08/2022  
Date Made Active in Reports: 09/21/2022  
Number of Days to Update: 75

Source: Department of Environmental Health  
Telephone: 951-358-5055  
Last EDR Contact: 09/07/2022  
Next Scheduled EDR Contact: 12/26/2022  
Data Release Frequency: Quarterly

## SACRAMENTO COUNTY:

### CS SACRAMENTO: Toxic Site Clean-Up List

List of sites where unauthorized releases of potentially hazardous materials have occurred.

Date of Government Version: 06/18/2021  
Date Data Arrived at EDR: 09/28/2021  
Date Made Active in Reports: 12/14/2021  
Number of Days to Update: 77

Source: Sacramento County Environmental Management  
Telephone: 916-875-8406  
Last EDR Contact: 09/30/2022  
Next Scheduled EDR Contact: 01/09/2023  
Data Release Frequency: Quarterly

### ML SACRAMENTO: Master Hazardous Materials Facility List

Any business that has hazardous materials on site - hazardous material storage sites, underground storage tanks, waste generators.

Date of Government Version: 05/04/2022  
Date Data Arrived at EDR: 06/30/2022  
Date Made Active in Reports: 07/05/2022  
Number of Days to Update: 5

Source: Sacramento County Environmental Management  
Telephone: 916-875-8406  
Last EDR Contact: 09/26/2022  
Next Scheduled EDR Contact: 01/10/2023  
Data Release Frequency: Quarterly

## SAN BENITO COUNTY:

### CUPA SAN BENITO: CUPA Facility List

Cupa facility list

Date of Government Version: 07/27/2022  
Date Data Arrived at EDR: 07/27/2022  
Date Made Active in Reports: 10/11/2022  
Number of Days to Update: 76

Source: San Benito County Environmental Health  
Telephone: N/A  
Last EDR Contact: 10/26/2022  
Next Scheduled EDR Contact: 02/16/2023  
Data Release Frequency: Varies

## SAN BERNARDINO COUNTY:

### PERMITS SAN BERNARDINO: Hazardous Material Permits

This listing includes underground storage tanks, medical waste handlers/generators, hazardous materials handlers, hazardous waste generators, and waste oil generators/handlers.

# GOVERNMENT RECORDS SEARCHED / DATA CURRENCY TRACKING

Date of Government Version: 05/12/2022  
Date Data Arrived at EDR: 05/12/2022  
Date Made Active in Reports: 05/18/2022  
Number of Days to Update: 6

Source: San Bernardino County Fire Department Hazardous Materials Division  
Telephone: 909-387-3041  
Last EDR Contact: 10/28/2022  
Next Scheduled EDR Contact: 02/16/2023  
Data Release Frequency: Quarterly

## SAN DIEGO COUNTY:

### HMMD SAN DIEGO: Hazardous Materials Management Division Database

The database includes: HE58 - This report contains the business name, site address, business phone number, establishment 'H' permit number, type of permit, and the business status. HE17 - In addition to providing the same information provided in the HE58 listing, HE17 provides inspection dates, violations received by the establishment, hazardous waste generated, the quantity, method of storage, treatment/disposal of waste and the hauler, and information on underground storage tanks. Unauthorized Release List - Includes a summary of environmental contamination cases in San Diego County (underground tank cases, non-tank cases, groundwater contamination, and soil contamination are included.)

Date of Government Version: 05/31/2022  
Date Data Arrived at EDR: 05/31/2022  
Date Made Active in Reports: 08/18/2022  
Number of Days to Update: 79

Source: Hazardous Materials Management Division  
Telephone: 619-338-2268  
Last EDR Contact: 08/25/2022  
Next Scheduled EDR Contact: 12/12/2022  
Data Release Frequency: Quarterly

### LF SAN DIEGO: Solid Waste Facilities

San Diego County Solid Waste Facilities.

Date of Government Version: 10/27/2021  
Date Data Arrived at EDR: 03/04/2022  
Date Made Active in Reports: 05/31/2022  
Number of Days to Update: 88

Source: Department of Health Services  
Telephone: 619-338-2209  
Last EDR Contact: 10/11/2022  
Next Scheduled EDR Contact: 01/30/2023  
Data Release Frequency: Varies

### SAN DIEGO CO LOP: Local Oversight Program Listing

A listing of all LOP release sites that are or were under the County of San Diego's jurisdiction. Included are closed or transferred cases, open cases, and cases that did not have a case type indicated. The cases without a case type are mostly complaints; however, some of them could be LOP cases.

Date of Government Version: 07/22/2021  
Date Data Arrived at EDR: 10/19/2021  
Date Made Active in Reports: 01/13/2022  
Number of Days to Update: 86

Source: Department of Environmental Health  
Telephone: 858-505-6874  
Last EDR Contact: 10/11/2022  
Next Scheduled EDR Contact: 01/30/2023  
Data Release Frequency: Varies

### SAN DIEGO CO SAM: Environmental Case Listing

The listing contains all underground tank release cases and projects pertaining to properties contaminated with hazardous substances that are actively under review by the Site Assessment and Mitigation Program.

Date of Government Version: 03/23/2010  
Date Data Arrived at EDR: 06/15/2010  
Date Made Active in Reports: 07/09/2010  
Number of Days to Update: 24

Source: San Diego County Department of Environmental Health  
Telephone: 619-338-2371  
Last EDR Contact: 08/23/2022  
Next Scheduled EDR Contact: 12/12/2022  
Data Release Frequency: No Update Planned

## SAN FRANCISCO COUNTY:

### CUPA SAN FRANCISCO CO: CUPA Facility Listing Cupa facilities

# GOVERNMENT RECORDS SEARCHED / DATA CURRENCY TRACKING

Date of Government Version: 08/04/2022  
Date Data Arrived at EDR: 08/04/2022  
Date Made Active in Reports: 10/20/2022  
Number of Days to Update: 77

Source: San Francisco County Department of Environmental Health  
Telephone: 415-252-3896  
Last EDR Contact: 10/26/2022  
Next Scheduled EDR Contact: 02/16/2023  
Data Release Frequency: Varies

## LUST SAN FRANCISCO: Local Oversight Facilities

A listing of leaking underground storage tank sites located in San Francisco county.

Date of Government Version: 09/19/2008  
Date Data Arrived at EDR: 09/19/2008  
Date Made Active in Reports: 09/29/2008  
Number of Days to Update: 10

Source: Department Of Public Health San Francisco County  
Telephone: 415-252-3920  
Last EDR Contact: 10/26/2022  
Next Scheduled EDR Contact: 02/16/2023  
Data Release Frequency: No Update Planned

## UST SAN FRANCISCO: Underground Storage Tank Information

Underground storage tank sites located in San Francisco county.

Date of Government Version: 08/04/2022  
Date Data Arrived at EDR: 08/04/2022  
Date Made Active in Reports: 10/20/2022  
Number of Days to Update: 77

Source: Department of Public Health  
Telephone: 415-252-3920  
Last EDR Contact: 10/26/2022  
Next Scheduled EDR Contact: 02/16/2023  
Data Release Frequency: Quarterly

## SAN FRANCISCO COUNTY:

### SAN FRANCISCO MAHER: Maher Ordinance Property Listing

a listing of properties that fall within a Maher Ordinance, for all of San Francisco

Date of Government Version: 01/18/2022  
Date Data Arrived at EDR: 01/20/2022  
Date Made Active in Reports: 04/27/2022  
Number of Days to Update: 97

Source: San Francisco Planning  
Telephone: 628-652-7483  
Last EDR Contact: 10/07/2022  
Next Scheduled EDR Contact: 01/30/2023  
Data Release Frequency: Varies

## SAN JOAQUIN COUNTY:

### UST SAN JOAQUIN: San Joaquin Co. UST

A listing of underground storage tank locations in San Joaquin county.

Date of Government Version: 06/22/2018  
Date Data Arrived at EDR: 06/26/2018  
Date Made Active in Reports: 07/11/2018  
Number of Days to Update: 15

Source: Environmental Health Department  
Telephone: N/A  
Last EDR Contact: 09/07/2022  
Next Scheduled EDR Contact: 12/26/2022  
Data Release Frequency: Semi-Annually

## SAN LUIS OBISPO COUNTY:

### CUPA SAN LUIS OBISPO: CUPA Facility List Cupa Facility List.

Date of Government Version: 08/10/2022  
Date Data Arrived at EDR: 08/11/2022  
Date Made Active in Reports: 10/28/2022  
Number of Days to Update: 78

Source: San Luis Obispo County Public Health Department  
Telephone: 805-781-5596  
Last EDR Contact: 08/09/2022  
Next Scheduled EDR Contact: 11/28/2022  
Data Release Frequency: Varies

## SAN MATEO COUNTY:

# GOVERNMENT RECORDS SEARCHED / DATA CURRENCY TRACKING

## BI SAN MATEO: Business Inventory

List includes Hazardous Materials Business Plan, hazardous waste generators, and underground storage tanks.

Date of Government Version: 02/20/2020  
Date Data Arrived at EDR: 02/20/2020  
Date Made Active in Reports: 04/24/2020  
Number of Days to Update: 64

Source: San Mateo County Environmental Health Services Division  
Telephone: 650-363-1921  
Last EDR Contact: 09/09/2022  
Next Scheduled EDR Contact: 12/19/2022  
Data Release Frequency: Annually

## LUST SAN MATEO: Fuel Leak List

A listing of leaking underground storage tank sites located in San Mateo county.

Date of Government Version: 03/29/2019  
Date Data Arrived at EDR: 03/29/2019  
Date Made Active in Reports: 05/29/2019  
Number of Days to Update: 61

Source: San Mateo County Environmental Health Services Division  
Telephone: 650-363-1921  
Last EDR Contact: 08/29/2022  
Next Scheduled EDR Contact: 12/19/2022  
Data Release Frequency: Semi-Annually

## SANTA BARBARA COUNTY:

### CUPA SANTA BARBARA: CUPA Facility Listing

CUPA Program Listing from the Environmental Health Services division.

Date of Government Version: 09/08/2011  
Date Data Arrived at EDR: 09/09/2011  
Date Made Active in Reports: 10/07/2011  
Number of Days to Update: 28

Source: Santa Barbara County Public Health Department  
Telephone: 805-686-8167  
Last EDR Contact: 08/09/2022  
Next Scheduled EDR Contact: 11/28/2022  
Data Release Frequency: No Update Planned

## SANTA CLARA COUNTY:

### CUPA SANTA CLARA: Cupa Facility List

Cupa facility list

Date of Government Version: 05/16/2022  
Date Data Arrived at EDR: 05/18/2022  
Date Made Active in Reports: 08/04/2022  
Number of Days to Update: 78

Source: Department of Environmental Health  
Telephone: 408-918-1973  
Last EDR Contact: 08/09/2022  
Next Scheduled EDR Contact: 11/28/2022  
Data Release Frequency: Varies

### HIST LUST SANTA CLARA: HIST LUST - Fuel Leak Site Activity Report

A listing of open and closed leaking underground storage tanks. This listing is no longer updated by the county. Leaking underground storage tanks are now handled by the Department of Environmental Health.

Date of Government Version: 03/29/2005  
Date Data Arrived at EDR: 03/30/2005  
Date Made Active in Reports: 04/21/2005  
Number of Days to Update: 22

Source: Santa Clara Valley Water District  
Telephone: 408-265-2600  
Last EDR Contact: 03/23/2009  
Next Scheduled EDR Contact: 06/22/2009  
Data Release Frequency: No Update Planned

### LUST SANTA CLARA: LOP Listing

A listing of leaking underground storage tanks located in Santa Clara county.

Date of Government Version: 03/03/2014  
Date Data Arrived at EDR: 03/05/2014  
Date Made Active in Reports: 03/18/2014  
Number of Days to Update: 13

Source: Department of Environmental Health  
Telephone: 408-918-3417  
Last EDR Contact: 08/15/2022  
Next Scheduled EDR Contact: 12/05/2022  
Data Release Frequency: No Update Planned



# GOVERNMENT RECORDS SEARCHED / DATA CURRENCY TRACKING

## SAN JOSE HAZMAT: Hazardous Material Facilities

Hazardous material facilities, including underground storage tank sites.

Date of Government Version: 11/03/2020  
Date Data Arrived at EDR: 11/05/2020  
Date Made Active in Reports: 01/26/2021  
Number of Days to Update: 82

Source: City of San Jose Fire Department  
Telephone: 408-535-7694  
Last EDR Contact: 10/26/2022  
Next Scheduled EDR Contact: 02/16/2023  
Data Release Frequency: Annually

## SANTA CRUZ COUNTY:

### CUPA SANTA CRUZ: CUPA Facility List CUPA facility listing.

Date of Government Version: 01/21/2017  
Date Data Arrived at EDR: 02/22/2017  
Date Made Active in Reports: 05/23/2017  
Number of Days to Update: 90

Source: Santa Cruz County Environmental Health  
Telephone: 831-464-2761  
Last EDR Contact: 08/09/2022  
Next Scheduled EDR Contact: 11/28/2022  
Data Release Frequency: Varies

## SHASTA COUNTY:

### CUPA SHASTA: CUPA Facility List Cupa Facility List.

Date of Government Version: 06/15/2017  
Date Data Arrived at EDR: 06/19/2017  
Date Made Active in Reports: 08/09/2017  
Number of Days to Update: 51

Source: Shasta County Department of Resource Management  
Telephone: 530-225-5789  
Last EDR Contact: 08/09/2022  
Next Scheduled EDR Contact: 11/28/2022  
Data Release Frequency: Varies

## SOLANO COUNTY:

### LUST SOLANO: Leaking Underground Storage Tanks

A listing of leaking underground storage tank sites located in Solano county.

Date of Government Version: 06/04/2019  
Date Data Arrived at EDR: 06/06/2019  
Date Made Active in Reports: 08/13/2019  
Number of Days to Update: 68

Source: Solano County Department of Environmental Management  
Telephone: 707-784-6770  
Last EDR Contact: 08/23/2022  
Next Scheduled EDR Contact: 12/12/2022  
Data Release Frequency: Quarterly

### UST SOLANO: Underground Storage Tanks

Underground storage tank sites located in Solano county.

Date of Government Version: 09/15/2021  
Date Data Arrived at EDR: 09/16/2021  
Date Made Active in Reports: 12/09/2021  
Number of Days to Update: 84

Source: Solano County Department of Environmental Management  
Telephone: 707-784-6770  
Last EDR Contact: 08/23/2022  
Next Scheduled EDR Contact: 12/12/2022  
Data Release Frequency: Quarterly

## SONOMA COUNTY:

### CUPA SONOMA: Cupa Facility List Cupa Facility list

# GOVERNMENT RECORDS SEARCHED / DATA CURRENCY TRACKING

Date of Government Version: 07/02/2021  
Date Data Arrived at EDR: 07/06/2021  
Date Made Active in Reports: 07/14/2021  
Number of Days to Update: 8

Source: County of Sonoma Fire & Emergency Services Department  
Telephone: 707-565-1174  
Last EDR Contact: 09/13/2022  
Next Scheduled EDR Contact: 01/02/2023  
Data Release Frequency: Varies

## LUST SONOMA: Leaking Underground Storage Tank Sites

A listing of leaking underground storage tank sites located in Sonoma county.

Date of Government Version: 06/30/2021  
Date Data Arrived at EDR: 06/30/2021  
Date Made Active in Reports: 09/24/2021  
Number of Days to Update: 86

Source: Department of Health Services  
Telephone: 707-565-6565  
Last EDR Contact: 09/13/2022  
Next Scheduled EDR Contact: 01/02/2023  
Data Release Frequency: Quarterly

## STANISLAUS COUNTY:

### CUPA STANISLAUS: CUPA Facility List

Cupa facility list

Date of Government Version: 02/08/2022  
Date Data Arrived at EDR: 02/10/2022  
Date Made Active in Reports: 05/04/2022  
Number of Days to Update: 83

Source: Stanislaus County Department of Environmental Protection  
Telephone: 209-525-6751  
Last EDR Contact: 10/04/2022  
Next Scheduled EDR Contact: 01/23/2023  
Data Release Frequency: Varies

## SUTTER COUNTY:

### UST SUTTER: Underground Storage Tanks

Underground storage tank sites located in Sutter county.

Date of Government Version: 05/03/2022  
Date Data Arrived at EDR: 05/27/2022  
Date Made Active in Reports: 08/11/2022  
Number of Days to Update: 76

Source: Sutter County Environmental Health Services  
Telephone: 530-822-7500  
Last EDR Contact: 08/23/2022  
Next Scheduled EDR Contact: 12/12/2022  
Data Release Frequency: Semi-Annually

## TEHAMA COUNTY:

### CUPA TEHAMA: CUPA Facility List

Cupa facilities

Date of Government Version: 07/27/2022  
Date Data Arrived at EDR: 07/27/2022  
Date Made Active in Reports: 10/11/2022  
Number of Days to Update: 76

Source: Tehama County Department of Environmental Health  
Telephone: 530-527-8020  
Last EDR Contact: 10/26/2022  
Next Scheduled EDR Contact: 02/16/2023  
Data Release Frequency: Varies

## TRINITY COUNTY:

### CUPA TRINITY: CUPA Facility List

Cupa facility list

Date of Government Version: 07/13/2022  
Date Data Arrived at EDR: 07/14/2022  
Date Made Active in Reports: 09/29/2022  
Number of Days to Update: 77

Source: Department of Toxic Substances Control  
Telephone: 760-352-0381  
Last EDR Contact: 10/11/2022  
Next Scheduled EDR Contact: 01/30/2023  
Data Release Frequency: Varies

## TULARE COUNTY:

# GOVERNMENT RECORDS SEARCHED / DATA CURRENCY TRACKING

## CUPA TULARE: CUPA Facility List Cupa program facilities

Date of Government Version: 04/26/2021  
Date Data Arrived at EDR: 04/28/2021  
Date Made Active in Reports: 07/13/2021  
Number of Days to Update: 76

Source: Tulare County Environmental Health Services Division  
Telephone: 559-624-7400  
Last EDR Contact: 10/05/2022  
Next Scheduled EDR Contact: 02/16/2023  
Data Release Frequency: Varies

## TUOLUMNE COUNTY:

### CUPA TUOLUMNE: CUPA Facility List Cupa facility list

Date of Government Version: 04/23/2018  
Date Data Arrived at EDR: 04/25/2018  
Date Made Active in Reports: 06/25/2018  
Number of Days to Update: 61

Source: Divison of Environmental Health  
Telephone: 209-533-5633  
Last EDR Contact: 10/11/2022  
Next Scheduled EDR Contact: 01/30/2023  
Data Release Frequency: Varies

## VENTURA COUNTY:

### BWT VENTURA: Business Plan, Hazardous Waste Producers, and Operating Underground Tanks

The BWT list indicates by site address whether the Environmental Health Division has Business Plan (B), Waste Producer (W), and/or Underground Tank (T) information.

Date of Government Version: 05/26/2022  
Date Data Arrived at EDR: 07/21/2022  
Date Made Active in Reports: 09/30/2022  
Number of Days to Update: 71

Source: Ventura County Environmental Health Division  
Telephone: 805-654-2813  
Last EDR Contact: 10/17/2022  
Next Scheduled EDR Contact: 01/30/2023  
Data Release Frequency: Quarterly

### LF VENTURA: Inventory of Illegal Abandoned and Inactive Sites

Ventura County Inventory of Closed, Illegal Abandoned, and Inactive Sites.

Date of Government Version: 12/01/2011  
Date Data Arrived at EDR: 12/01/2011  
Date Made Active in Reports: 01/19/2012  
Number of Days to Update: 49

Source: Environmental Health Division  
Telephone: 805-654-2813  
Last EDR Contact: 09/21/2022  
Next Scheduled EDR Contact: 01/10/2023  
Data Release Frequency: No Update Planned

### LUST VENTURA: Listing of Underground Tank Cleanup Sites

Ventura County Underground Storage Tank Cleanup Sites (LUST).

Date of Government Version: 05/29/2008  
Date Data Arrived at EDR: 06/24/2008  
Date Made Active in Reports: 07/31/2008  
Number of Days to Update: 37

Source: Environmental Health Division  
Telephone: 805-654-2813  
Last EDR Contact: 08/02/2022  
Next Scheduled EDR Contact: 11/21/2022  
Data Release Frequency: No Update Planned

### MED WASTE VENTURA: Medical Waste Program List

To protect public health and safety and the environment from potential exposure to disease causing agents, the Environmental Health Division Medical Waste Program regulates the generation, handling, storage, treatment and disposal of medical waste throughout the County.

Date of Government Version: 05/26/2022  
Date Data Arrived at EDR: 07/25/2022  
Date Made Active in Reports: 10/05/2022  
Number of Days to Update: 72

Source: Ventura County Resource Management Agency  
Telephone: 805-654-2813  
Last EDR Contact: 10/17/2022  
Next Scheduled EDR Contact: 01/30/2023  
Data Release Frequency: Quarterly

# GOVERNMENT RECORDS SEARCHED / DATA CURRENCY TRACKING

## UST VENTURA: Underground Tank Closed Sites List

Ventura County Operating Underground Storage Tank Sites (UST)/Underground Tank Closed Sites List.

Date of Government Version: 05/26/2022	Source: Environmental Health Division
Date Data Arrived at EDR: 06/07/2022	Telephone: 805-654-2813
Date Made Active in Reports: 08/24/2022	Last EDR Contact: 08/31/2022
Number of Days to Update: 78	Next Scheduled EDR Contact: 12/19/2022
	Data Release Frequency: Quarterly

## YOLO COUNTY:

### UST YOLO: Underground Storage Tank Comprehensive Facility Report

Underground storage tank sites located in Yolo county.

Date of Government Version: 06/22/2022	Source: Yolo County Department of Health
Date Data Arrived at EDR: 06/30/2022	Telephone: 530-666-8646
Date Made Active in Reports: 09/14/2022	Last EDR Contact: 09/21/2022
Number of Days to Update: 76	Next Scheduled EDR Contact: 01/10/2023
	Data Release Frequency: Annually

## YUBA COUNTY:

### CUPA YUBA: CUPA Facility List

CUPA facility listing for Yuba County.

Date of Government Version: 10/25/2022	Source: Yuba County Environmental Health Department
Date Data Arrived at EDR: 10/26/2022	Telephone: 530-749-7523
Date Made Active in Reports: 10/31/2022	Last EDR Contact: 10/20/2022
Number of Days to Update: 5	Next Scheduled EDR Contact: 02/06/2023
	Data Release Frequency: Varies

## OTHER DATABASE(S)

Depending on the geographic area covered by this report, the data provided in these specialty databases may or may not be complete. For example, the existence of wetlands information data in a specific report does not mean that all wetlands in the area covered by the report are included. Moreover, the absence of any reported wetlands information does not necessarily mean that wetlands do not exist in the area covered by the report.

### CT MANIFEST: Hazardous Waste Manifest Data

Facility and manifest data. Manifest is a document that lists and tracks hazardous waste from the generator through transporters to a tsd facility.

Date of Government Version: 08/08/2022	Source: Department of Energy & Environmental Protection
Date Data Arrived at EDR: 08/08/2022	Telephone: 860-424-3375
Date Made Active in Reports: 10/21/2022	Last EDR Contact: 08/08/2022
Number of Days to Update: 74	Next Scheduled EDR Contact: 11/21/2022
	Data Release Frequency: No Update Planned

### NJ MANIFEST: Manifest Information

Hazardous waste manifest information.

Date of Government Version: 12/31/2018	Source: Department of Environmental Protection
Date Data Arrived at EDR: 04/10/2019	Telephone: N/A
Date Made Active in Reports: 05/16/2019	Last EDR Contact: 10/03/2022
Number of Days to Update: 36	Next Scheduled EDR Contact: 01/16/2023
	Data Release Frequency: Annually

# GOVERNMENT RECORDS SEARCHED / DATA CURRENCY TRACKING

## NY MANIFEST: Facility and Manifest Data

Manifest is a document that lists and tracks hazardous waste from the generator through transporters to a TSD facility.

Date of Government Version: 01/01/2019  
Date Data Arrived at EDR: 10/29/2021  
Date Made Active in Reports: 01/19/2022  
Number of Days to Update: 82

Source: Department of Environmental Conservation  
Telephone: 518-402-8651  
Last EDR Contact: 10/28/2022  
Next Scheduled EDR Contact: 02/06/2023  
Data Release Frequency: Quarterly

## PA MANIFEST: Manifest Information

Hazardous waste manifest information.

Date of Government Version: 06/30/2018  
Date Data Arrived at EDR: 07/19/2019  
Date Made Active in Reports: 09/10/2019  
Number of Days to Update: 53

Source: Department of Environmental Protection  
Telephone: 717-783-8990  
Last EDR Contact: 10/05/2022  
Next Scheduled EDR Contact: 01/23/2023  
Data Release Frequency: Annually

## RI MANIFEST: Manifest information

Hazardous waste manifest information

Date of Government Version: 12/31/2018  
Date Data Arrived at EDR: 11/30/2021  
Date Made Active in Reports: 02/18/2022  
Number of Days to Update: 80

Source: Department of Environmental Management  
Telephone: 401-222-2797  
Last EDR Contact: 08/10/2022  
Next Scheduled EDR Contact: 11/28/2022  
Data Release Frequency: Annually

## WI MANIFEST: Manifest Information

Hazardous waste manifest information.

Date of Government Version: 05/31/2018  
Date Data Arrived at EDR: 06/19/2019  
Date Made Active in Reports: 09/03/2019  
Number of Days to Update: 76

Source: Department of Natural Resources  
Telephone: N/A  
Last EDR Contact: 08/29/2022  
Next Scheduled EDR Contact: 12/19/2022  
Data Release Frequency: Annually

## Oil/Gas Pipelines

Source: Endeavor Business Media

Petroleum Bundle (Crude Oil, Refined Products, Petrochemicals, Gas Liquids (LPG/NGL), and Specialty Gases (Miscellaneous)) N = Natural Gas Bundle (Natural Gas, Gas Liquids (LPG/NGL), and Specialty Gases (Miscellaneous)). This map includes information copyrighted by Endeavor Business Media. This information is provided on a best effort basis and Endeavor Business Media does not guarantee its accuracy nor warrant its fitness for any particular purpose. Such information has been reprinted with the permission of Endeavor Business Media.

## Electric Power Transmission Line Data

Source: Endeavor Business Media

This map includes information copyrighted by Endeavor Business Media. This information is provided on a best effort basis and Endeavor Business Media does not guarantee its accuracy nor warrant its fitness for any particular purpose. Such information has been reprinted with the permission of Endeavor Business Media.

**Sensitive Receptors:** There are individuals deemed sensitive receptors due to their fragile immune systems and special sensitivity to environmental discharges. These sensitive receptors typically include the elderly, the sick, and children. While the location of all sensitive receptors cannot be determined, EDR indicates those buildings and facilities - schools, daycares, hospitals, medical centers, and nursing homes - where individuals who are sensitive receptors are likely to be located.

## AHA Hospitals:

Source: American Hospital Association, Inc.  
Telephone: 312-280-5991

The database includes a listing of hospitals based on the American Hospital Association's annual survey of hospitals.

## Medical Centers: Provider of Services Listing

Source: Centers for Medicare & Medicaid Services  
Telephone: 410-786-3000

A listing of hospitals with Medicare provider number, produced by Centers of Medicare & Medicaid Services, a federal agency within the U.S. Department of Health and Human Services.

# GOVERNMENT RECORDS SEARCHED / DATA CURRENCY TRACKING

## Nursing Homes

Source: National Institutes of Health

Telephone: 301-594-6248

Information on Medicare and Medicaid certified nursing homes in the United States.

## Public Schools

Source: National Center for Education Statistics

Telephone: 202-502-7300

The National Center for Education Statistics' primary database on elementary and secondary public education in the United States. It is a comprehensive, annual, national statistical database of all public elementary and secondary schools and school districts, which contains data that are comparable across all states.

## Private Schools

Source: National Center for Education Statistics

Telephone: 202-502-7300

The National Center for Education Statistics' primary database on private school locations in the United States.

## Daycare Centers: Licensed Facilities

Source: Department of Social Services

Telephone: 916-657-4041

**Flood Zone Data:** This data was obtained from the Federal Emergency Management Agency (FEMA). It depicts 100-year and 500-year flood zones as defined by FEMA. It includes the National Flood Hazard Layer (NFHL) which incorporates Flood Insurance Rate Map (FIRM) data and Q3 data from FEMA in areas not covered by NFHL.

Source: FEMA

Telephone: 877-336-2627

Date of Government Version: 2003, 2015

**NWI:** National Wetlands Inventory. This data, available in select counties across the country, was obtained by EDR in 2002, 2005, 2010 and 2015 from the U.S. Fish and Wildlife Service.

## State Wetlands Data: Wetland Inventory

Source: Department of Fish and Wildlife

Telephone: 916-445-0411

## Current USGS 7.5 Minute Topographic Map

Source: U.S. Geological Survey

## **STREET AND ADDRESS INFORMATION**

Â© 2015 TomTom North America, Inc. All rights reserved. This material is proprietary and the subject of copyright protection and other intellectual property rights owned by or licensed to Tele Atlas North America, Inc. The use of this material is subject to the terms of a license agreement. You will be held liable for any unauthorized copying or disclosure of this material.

## GEOCHECK<sup>®</sup> - PHYSICAL SETTING SOURCE ADDENDUM

### TARGET PROPERTY ADDRESS

1986 MOUNTAIN VIEW  
1986 MOUNTAIN VIEW  
PARADISE, CA 95969

### TARGET PROPERTY COORDINATES

Latitude (North):	39.768902 - 39° 46' 8.05"
Longitude (West):	121.567563 - 121° 34' 3.23"
Universal Tranverse Mercator:	Zone 10
UTM X (Meters):	622689.1
UTM Y (Meters):	4402879.5
Elevation:	1996 ft. above sea level

### USGS TOPOGRAPHIC MAP

Target Property Map:	12016141 PARADISE EAST, CA
Version Date:	2018

EDR's GeoCheck Physical Setting Source Addendum is provided to assist the environmental professional in forming an opinion about the impact of potential contaminant migration.

Assessment of the impact of contaminant migration generally has two principle investigative components:

1. Groundwater flow direction, and
2. Groundwater flow velocity.

Groundwater flow direction may be impacted by surface topography, hydrology, hydrogeology, characteristics of the soil, and nearby wells. Groundwater flow velocity is generally impacted by the nature of the geologic strata.

# GEOCHECK® - PHYSICAL SETTING SOURCE SUMMARY

## GROUNDWATER FLOW DIRECTION INFORMATION

Groundwater flow direction for a particular site is best determined by a qualified environmental professional using site-specific well data. If such data is not reasonably ascertainable, it may be necessary to rely on other sources of information, such as surface topographic information, hydrologic information, hydrogeologic data collected on nearby properties, and regional groundwater flow information (from deep aquifers).

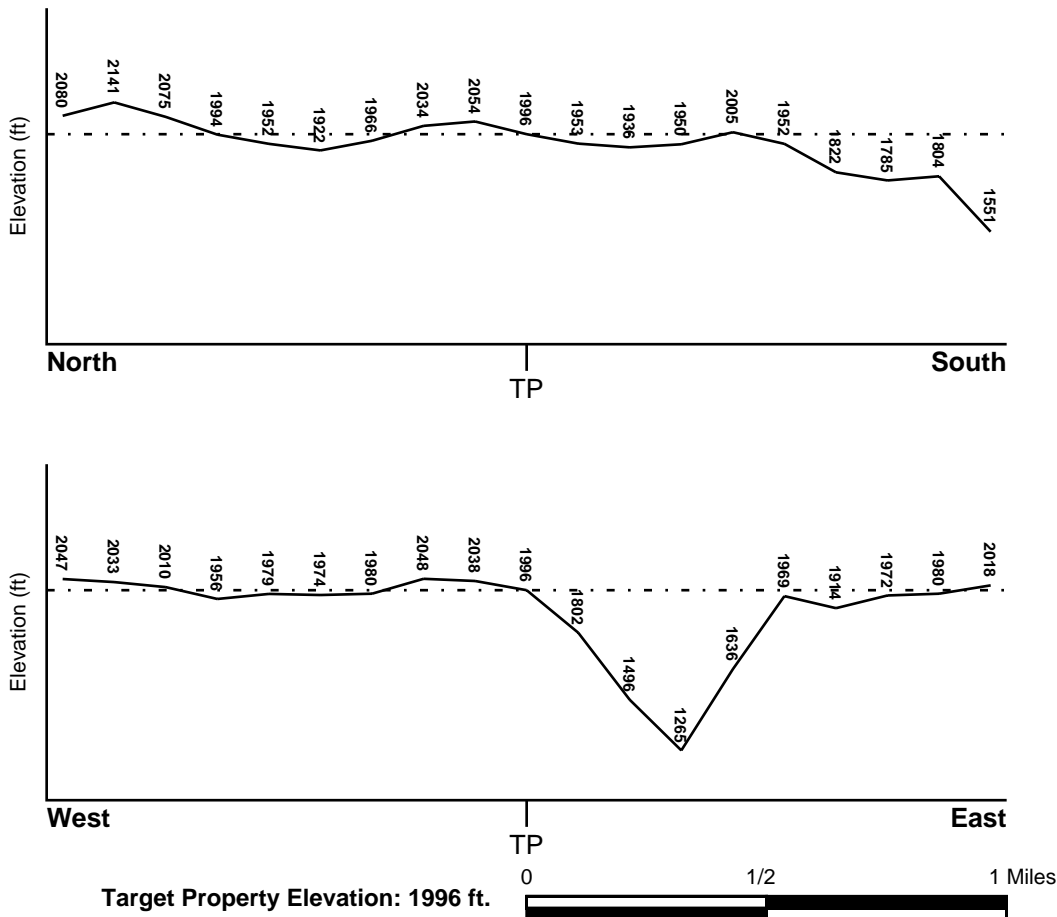
## TOPOGRAPHIC INFORMATION

Surface topography may be indicative of the direction of surficial groundwater flow. This information can be used to assist the environmental professional in forming an opinion about the impact of nearby contaminated properties or, should contamination exist on the target property, what downgradient sites might be impacted.

## TARGET PROPERTY TOPOGRAPHY

General Topographic Gradient: General East

## SURROUNDING TOPOGRAPHY: ELEVATION PROFILES



Source: Topography has been determined from the USGS 7.5' Digital Elevation Model and should be evaluated on a relative (not an absolute) basis. Relative elevation information between sites of close proximity should be field verified.



# GEOCHECK® - PHYSICAL SETTING SOURCE SUMMARY

## HYDROLOGIC INFORMATION

Surface water can act as a hydrologic barrier to groundwater flow. Such hydrologic information can be used to assist the environmental professional in forming an opinion about the impact of nearby contaminated properties or, should contamination exist on the target property, what downgradient sites might be impacted.

Refer to the Physical Setting Source Map following this summary for hydrologic information (major waterways and bodies of water).

## **FEMA FLOOD ZONE**

Flood Plain Panel at Target Property                      FEMA Source Type

Not Reported

Additional Panels in search area:                      FEMA Source Type

Not Reported

## **NATIONAL WETLAND INVENTORY**

NWI Quad at Target Property  
NOT AVAILABLE

NWI Electronic Data Coverage  
YES - refer to the Overview Map and Detail Map

## HYDROGEOLOGIC INFORMATION

Hydrogeologic information obtained by installation of wells on a specific site can often be an indicator of groundwater flow direction in the immediate area. Such hydrogeologic information can be used to assist the environmental professional in forming an opinion about the impact of nearby contaminated properties or, should contamination exist on the target property, what downgradient sites might be impacted.

### ***Site-Specific Hydrogeological Data\*:***

Search Radius:                      1.25 miles  
Status:                                      Not found

## **AQUIFLOW®**

Search Radius: 1.000 Mile.

EDR has developed the AQUIFLOW Information System to provide data on the general direction of groundwater flow at specific points. EDR has reviewed reports submitted by environmental professionals to regulatory authorities at select sites and has extracted the date of the report, groundwater flow direction as determined hydrogeologically, and the depth to water table.

<u>MAP ID</u>	<u>LOCATION FROM TP</u>	<u>GENERAL DIRECTION GROUNDWATER FLOW</u>
Not Reported		

# GEOCHECK® - PHYSICAL SETTING SOURCE SUMMARY

## GROUNDWATER FLOW VELOCITY INFORMATION

Groundwater flow velocity information for a particular site is best determined by a qualified environmental professional using site specific geologic and soil strata data. If such data are not reasonably ascertainable, it may be necessary to rely on other sources of information, including geologic age identification, rock stratigraphic unit and soil characteristics data collected on nearby properties and regional soil information. In general, contaminant plumes move more quickly through sandy-gravelly types of soils than silty-clayey types of soils.

## GEOLOGIC INFORMATION IN GENERAL AREA OF TARGET PROPERTY

Geologic information can be used by the environmental professional in forming an opinion about the relative speed at which contaminant migration may be occurring.

### **ROCK STRATIGRAPHIC UNIT**

Era: Mesozoic  
System: Lower Jurassic and Upper Triassic  
Series: Lower Mesozoic  
Code: IMze (*decoded above as Era, System & Series*)

### **GEOLOGIC AGE IDENTIFICATION**

Category: Eugeosynclinal Deposits

Geologic Age and Rock Stratigraphic Unit Source: P.G. Schruben, R.E. Arndt and W.J. Bawiec, Geology of the Conterminous U.S. at 1:2,500,000 Scale - a digital representation of the 1974 P.B. King and H.M. Beikman Map, USGS Digital Data Series DDS - 11 (1994).

## **DOMINANT SOIL COMPOSITION IN GENERAL AREA OF TARGET PROPERTY**

The U.S. Department of Agriculture's (USDA) Soil Conservation Service (SCS) leads the National Cooperative Soil Survey (NCSS) and is responsible for collecting, storing, maintaining and distributing soil survey information for privately owned lands in the United States. A soil map in a soil survey is a representation of soil patterns in a landscape. Soil maps for STATSGO are compiled by generalizing more detailed (SSURGO) soil survey maps. The following information is based on Soil Conservation Service STATSGO data.

Soil Component Name: COHASSET

Soil Surface Texture: cobbly - loam

Hydrologic Group: Class B - Moderate infiltration rates. Deep and moderately deep, moderately well and well drained soils with moderately coarse textures.

Soil Drainage Class: Well drained. Soils have intermediate water holding capacity. Depth to water table is more than 6 feet.

Hydric Status: Soil does not meet the requirements for a hydric soil.

Corrosion Potential - Uncoated Steel: MODERATE

Depth to Bedrock Min: > 40 inches

Depth to Bedrock Max: > 72 inches

## GEOCHECK® - PHYSICAL SETTING SOURCE SUMMARY

Soil Layer Information							
Layer	Boundary		Soil Texture Class	Classification		Permeability Rate (in/hr)	Soil Reaction (pH)
	Upper	Lower		AASHTO Group	Unified Soil		
1	0 inches	15 inches	cobbly - loam	Granular materials (35 pct. or less passing No. 200), Silty, or Clayey Gravel and Sand.	COARSE-GRAINED SOILS, Sands, Sands with fines, Silty Sand.	Max: 2.00 Min: 0.60	Max: 6.50 Min: 5.10
2	15 inches	55 inches	cobbly - clay loam	Silt-Clay Materials (more than 35 pct. passing No. 200), Silty Soils.	COARSE-GRAINED SOILS, Sands, Sands with fines, Silty Sand.	Max: 2.00 Min: 0.60	Max: 6.00 Min: 4.50
3	55 inches	59 inches	weathered bedrock	Not reported	Not reported	Max: 0.00 Min: 0.00	Max: 0.00 Min: 0.00

### OTHER SOIL TYPES IN AREA

Based on Soil Conservation Service STATSGO data, the following additional subordinant soil types may appear within the general area of target property.

Soil Surface Textures: loam  
 stony - loam  
 gravelly - loam  
 very stony - sandy loam  
 very cobbly - sandy loam  
 stony - sandy loam  
 fragmental material  
 cobbly - sandy loam  
 gravelly - sandy loam  
 very cobbly - loam

Surficial Soil Types: loam  
 stony - loam  
 gravelly - loam  
 very stony - sandy loam  
 very cobbly - sandy loam  
 stony - sandy loam  
 fragmental material  
 cobbly - sandy loam  
 gravelly - sandy loam  
 very cobbly - loam

Shallow Soil Types: very cobbly - sandy loam

Deeper Soil Types: cobbly - clay  
 unweathered bedrock  
 fragmental material

# GEOCHECK® - PHYSICAL SETTING SOURCE SUMMARY

## LOCAL / REGIONAL WATER AGENCY RECORDS

EDR Local/Regional Water Agency records provide water well information to assist the environmental professional in assessing sources that may impact ground water flow direction, and in forming an opinion about the impact of contaminant migration on nearby drinking water wells.

## WELL SEARCH DISTANCE INFORMATION

<u>DATABASE</u>	<u>SEARCH DISTANCE (miles)</u>
Federal USGS	1.000
Federal FRDS PWS	Nearest PWS within 1 mile
State Database	1.000

## FEDERAL USGS WELL INFORMATION

<u>MAP ID</u>	<u>WELL ID</u>	<u>LOCATION FROM TP</u>
No Wells Found		

## FEDERAL FRDS PUBLIC WATER SUPPLY SYSTEM INFORMATION

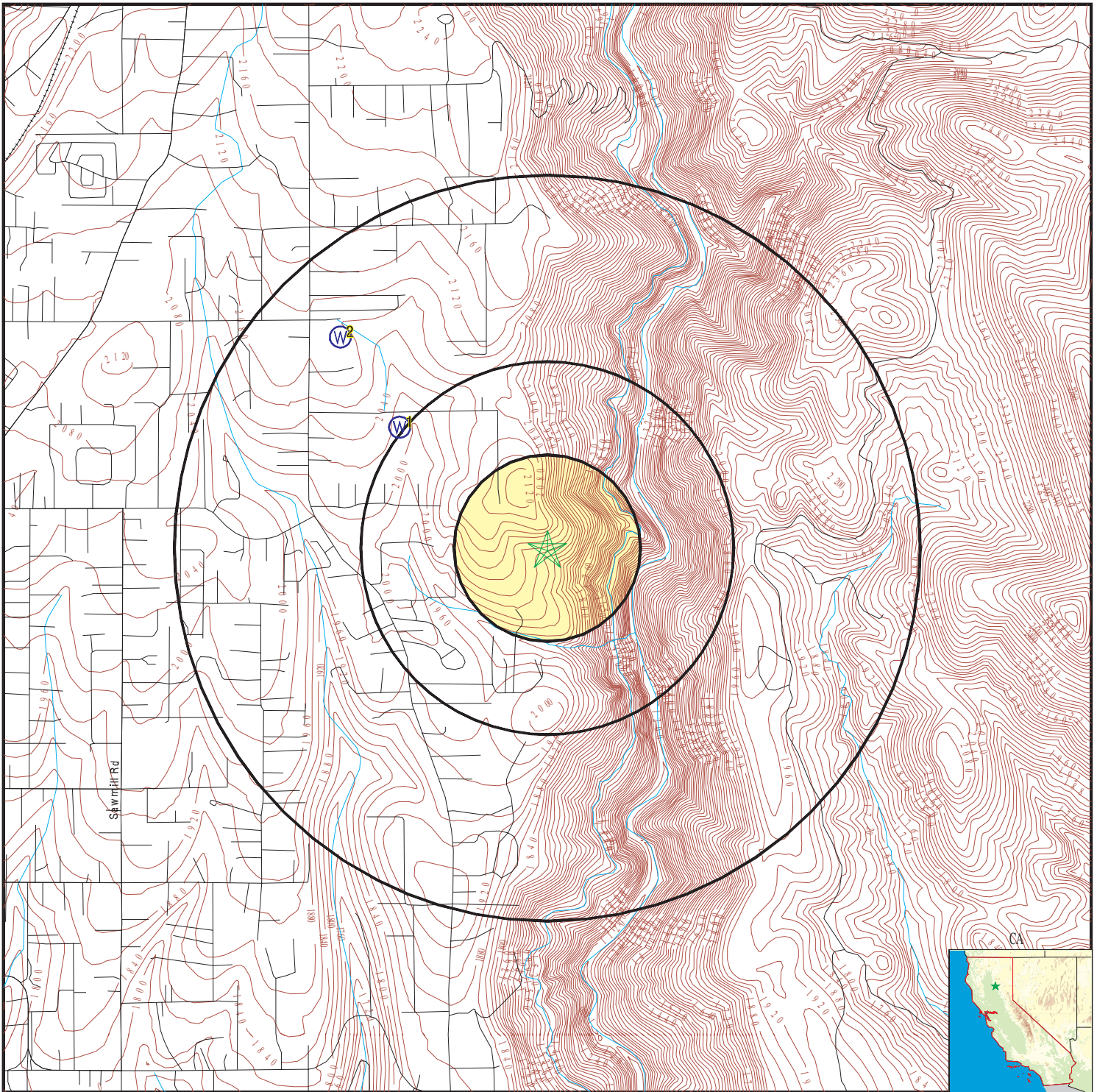
<u>MAP ID</u>	<u>WELL ID</u>	<u>LOCATION FROM TP</u>
No PWS System Found		

Note: PWS System location is not always the same as well location.

## STATE DATABASE WELL INFORMATION

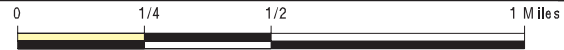
<u>MAP ID</u>	<u>WELL ID</u>	<u>LOCATION FROM TP</u>
1	CADWR0000011308	1/2 - 1 Mile NW
2	15292	1/2 - 1 Mile NW

# PHYSICAL SETTING SOURCE MAP - 7166161.2s



- County Boundary
- Major Roads
- Contour Lines
- Earthquake Fault Lines
- Earthquake epicenter, Richter 5 or greater
- Water Wells
- Public Water Supply Wells
- Cluster of Multiple Icons

- Groundwater Flow Direction
- Indeterminate Groundwater Flow at Location
- Groundwater Flow Varies at Location
- Closest Hydrogeological Data
- Oil, gas or related wells



SITE NAME: 1986 Mountain View  
 ADDRESS: 1986 Mountain View  
 Paradise CA 95969  
 LAT/LONG: 39.768902 / 121.567563

CLIENT: Chico Env. Science & Planning  
 CONTACT: Jessica Shippen-Hansen  
 INQUIRY #: 7166161.2s  
 DATE: November 01, 2022 6:31 pm

# GEOCHECK® - PHYSICAL SETTING SOURCE MAP FINDINGS

Map ID  
Direction  
Distance  
Elevation

Database      EDR ID Number

**1**  
**NW**  
**1/2 - 1 Mile**  
**Higher**

**CA WELLS      CADWR0000011308**

Well ID:	22N04E07L001M	Well Type:	UNK
Source:	Department of Water Resources		
Other Name:	22N04E07L001M	GAMA PFAS Testing:	Not Reported
Groundwater Quality Data:	<a href="https://gamagroundwater.waterboards.ca.gov/gama/gamamap/public/GamaDataDisplay.asp?dataset=DWR&amp;samp_date=&amp;global_id=&amp;assigned_name=22N04E07L001M&amp;store_num=">https://gamagroundwater.waterboards.ca.gov/gama/gamamap/public/GamaDataDisplay.asp?dataset=DWR&amp;samp_date=&amp;global_id=&amp;assigned_name=22N04E07L001M&amp;store_num=</a>		
GeoTracker Data:	Not Reported		

**2**  
**NW**  
**1/2 - 1 Mile**  
**Higher**

**CA WELLS      15292**

Seq:	15292	Prim sta c:	22N/04E-07M01 M
Frds no:	0400046001	County:	04
District:	34	User id:	04C
System no:	0400046	Water type:	G
Source nam:	WELL 01	Station ty:	WELL/AMBNT/MUN/INTAKE
Latitude:	394638.0	Longitude:	1213437.0
Precision:	3	Status:	AR
Comment 1:	6656 PENTZ HIGHWAY PARADISE CALIFORNIA 95969		
Comment 2:	Not Reported	Comment 3:	Not Reported
Comment 4:	Not Reported	Comment 5:	Not Reported
Comment 6:	Not Reported	Comment 7:	Not Reported
System no:	0400046	System nam:	Ponderosa Mobile Estates
Hqname:	Not Reported	Address:	Not Reported
City:	Not Reported	State:	Not Reported
Zip:	Not Reported	Zip ext:	Not Reported
Pop serv:	0	Connection:	0
Area serve:	Not Reported		
Sample date:	26-FEB-18	Finding:	2.2
Chemical:	NITRATE (AS N)	Report units:	MG/L
Dir:	0.4		
Sample date:	13-FEB-17	Finding:	2.
Chemical:	NITRATE (AS N)	Report units:	MG/L
Dir:	0.4		
Sample date:	11-FEB-16	Finding:	0.2
Chemical:	RADIUM 228 MDA95	Report units:	PCI/L
Dir:	0.		
Sample date:	11-FEB-16	Finding:	0.443
Chemical:	RADIUM 228 COUNTING ERROR	Report units:	PCI/L
Dir:	0.		
Sample date:	11-FEB-16	Finding:	1.9
Chemical:	NITRATE (AS N)	Report units:	MG/L
Dir:	0.4		
Sample date:	03-FEB-15	Finding:	8.4
Chemical:	NITRATE (AS NO3)	Report units:	MG/L

## GEOCHECK® - PHYSICAL SETTING SOURCE MAP FINDINGS

Dir:	2.		
Sample date:	25-FEB-14	Finding:	2.
Chemical:	TOTAL TRIHALOMETHANES	Report units:	UG/L
Dir:	0.		
Sample date:	12-FEB-14	Finding:	8.9
Chemical:	NITRATE (AS NO3)	Report units:	MG/L
Dir:	2.		
Sample date:	15-MAR-13	Finding:	7.7
Chemical:	NITRATE (AS NO3)	Report units:	MG/L
Dir:	2.		
Sample date:	09-JUL-12	Finding:	1.9
Chemical:	TOTAL TRIHALOMETHANES	Report units:	UG/L
Dir:	0.		
Sample date:	07-FEB-12	Finding:	10.1
Chemical:	AGGRSSIVE INDEX (CORROSIVITY)	Report units:	Not Reported
Dir:	0.		
Sample date:	07-FEB-12	Finding:	9.9
Chemical:	NITRATE (AS NO3)	Report units:	MG/L
Dir:	2.		
Sample date:	07-FEB-12	Finding:	110.
Chemical:	TOTAL DISSOLVED SOLIDS	Report units:	MG/L
Dir:	0.		
Sample date:	07-FEB-12	Finding:	3.
Chemical:	CHLORIDE	Report units:	MG/L
Dir:	0.		
Sample date:	07-FEB-12	Finding:	0.3
Chemical:	SODIUM ABSORPTION RATIO	Report units:	Not Reported
Dir:	0.		
Sample date:	07-FEB-12	Finding:	5.
Chemical:	SODIUM	Report units:	MG/L
Dir:	0.		
Sample date:	07-FEB-12	Finding:	2200.
Chemical:	NITRATE + NITRITE (AS N)	Report units:	MG/L
Dir:	0.4		
Sample date:	07-FEB-12	Finding:	14.
Chemical:	CALCIUM	Report units:	MG/L
Dir:	0.		
Sample date:	07-FEB-12	Finding:	63.7
Chemical:	HARDNESS (TOTAL) AS CaCO3	Report units:	MG/L
Dir:	0.		
Sample date:	07-FEB-12	Finding:	70.
Chemical:	BICARBONATE ALKALINITY	Report units:	MG/L
Dir:	0.		
Sample date:	07-FEB-12	Finding:	60.
Chemical:	ALKALINITY (TOTAL) AS CaCO3	Report units:	MG/L
Dir:	0.		

## GEOCHECK® - PHYSICAL SETTING SOURCE MAP FINDINGS

Sample date:	07-FEB-12	Finding:	6.8
Chemical:	PH, LABORATORY	Report units:	Not Reported
Dir:	0.		
Sample date:	07-FEB-12	Finding:	156.
Chemical:	SPECIFIC CONDUCTANCE	Report units:	US
Dir:	0.		
Sample date:	07-FEB-12	Finding:	7.
Chemical:	MAGNESIUM	Report units:	MG/L
Dir:	0.		



# GEOCHECK® - PHYSICAL SETTING SOURCE MAP FINDINGS RADON

## AREA RADON INFORMATION

State Database: CA Radon

### Radon Test Results

Zipcode	Num Tests	> 4 pCi/L
95969	33	2

Federal EPA Radon Zone for BUTTE County: 3

- Note: Zone 1 indoor average level > 4 pCi/L.  
 : Zone 2 indoor average level >= 2 pCi/L and <= 4 pCi/L.  
 : Zone 3 indoor average level < 2 pCi/L.

---

Federal Area Radon Information for Zip Code: 95969

Number of sites tested: 12

Area	Average Activity	% <4 pCi/L	% 4-20 pCi/L	% >20 pCi/L
Living Area - 1st Floor	0.658 pCi/L	100%	0%	0%
Living Area - 2nd Floor	Not Reported	Not Reported	Not Reported	Not Reported
Basement	Not Reported	Not Reported	Not Reported	Not Reported

# PHYSICAL SETTING SOURCE RECORDS SEARCHED

## TOPOGRAPHIC INFORMATION

### USGS 7.5' Digital Elevation Model (DEM)

Source: United States Geologic Survey

EDR acquired the USGS 7.5' Digital Elevation Model in 2002 and updated it in 2006. The 7.5 minute DEM corresponds to the USGS 1:24,000- and 1:25,000-scale topographic quadrangle maps. The DEM provides elevation data with consistent elevation units and projection.

### Current USGS 7.5 Minute Topographic Map

Source: U.S. Geological Survey

## HYDROLOGIC INFORMATION

**Flood Zone Data:** This data was obtained from the Federal Emergency Management Agency (FEMA). It depicts 100-year and 500-year flood zones as defined by FEMA. It includes the National Flood Hazard Layer (NFHL) which incorporates Flood Insurance Rate Map (FIRM) data and Q3 data from FEMA in areas not covered by NFHL.

Source: FEMA

Telephone: 877-336-2627

Date of Government Version: 2003, 2015

**NWI:** National Wetlands Inventory. This data, available in select counties across the country, was obtained by EDR in 2002, 2005, 2010 and 2015 from the U.S. Fish and Wildlife Service.

### State Wetlands Data: Wetland Inventory

Source: Department of Fish and Wildlife

Telephone: 916-445-0411

## HYDROGEOLOGIC INFORMATION

### AQUIFLOW<sup>R</sup> Information System

Source: EDR proprietary database of groundwater flow information

EDR has developed the AQUIFLOW Information System (AIS) to provide data on the general direction of groundwater flow at specific points. EDR has reviewed reports submitted to regulatory authorities at select sites and has extracted the date of the report, hydrogeologically determined groundwater flow direction and depth to water table information.

## GEOLOGIC INFORMATION

### Geologic Age and Rock Stratigraphic Unit

Source: P.G. Schruben, R.E. Arndt and W.J. Bawiec, Geology of the Conterminous U.S. at 1:2,500,000 Scale - A digital representation of the 1974 P.B. King and H.M. Beikman Map, USGS Digital Data Series DDS - 11 (1994).

### STATSGO: State Soil Geographic Database

Source: Department of Agriculture, Natural Resources Conservation Service (NRCS)

The U.S. Department of Agriculture's (USDA) Natural Resources Conservation Service (NRCS) leads the national Conservation Soil Survey (NCSS) and is responsible for collecting, storing, maintaining and distributing soil survey information for privately owned lands in the United States. A soil map in a soil survey is a representation of soil patterns in a landscape. Soil maps for STATSGO are compiled by generalizing more detailed (SSURGO) soil survey maps.

### SSURGO: Soil Survey Geographic Database

Source: Department of Agriculture, Natural Resources Conservation Service (NRCS)

Telephone: 800-672-5559

SSURGO is the most detailed level of mapping done by the Natural Resources Conservation Service, mapping scales generally range from 1:12,000 to 1:63,360. Field mapping methods using national standards are used to construct the soil maps in the Soil Survey Geographic (SSURGO) database. SSURGO digitizing duplicates the original soil survey maps. This level of mapping is designed for use by landowners, townships and county natural resource planning and management.

# PHYSICAL SETTING SOURCE RECORDS SEARCHED

## LOCAL / REGIONAL WATER AGENCY RECORDS

### FEDERAL WATER WELLS

#### PWS: Public Water Systems

Source: EPA/Office of Drinking Water

Telephone: 202-564-3750

Public Water System data from the Federal Reporting Data System. A PWS is any water system which provides water to at least 25 people for at least 60 days annually. PWSs provide water from wells, rivers and other sources.

#### PWS ENF: Public Water Systems Violation and Enforcement Data

Source: EPA/Office of Drinking Water

Telephone: 202-564-3750

Violation and Enforcement data for Public Water Systems from the Safe Drinking Water Information System (SDWIS) after August 1995. Prior to August 1995, the data came from the Federal Reporting Data System (FRDS).

#### USGS Water Wells: USGS National Water Inventory System (NWIS)

This database contains descriptive information on sites where the USGS collects or has collected data on surface water and/or groundwater. The groundwater data includes information on wells, springs, and other sources of groundwater.

## OTHER STATE DATABASE INFORMATION

### Groundwater Ambient Monitoring & Assessment Program

State Water Resources Control Board

Telephone: 916-341-5577

The GAMA Program is California's comprehensive groundwater quality monitoring program. GAMA collects data by testing the untreated, raw water in different types of wells for naturally-occurring and man-made chemicals. The GAMA data includes Domestic, Monitoring and Municipal well types from the following sources, Department of Water Resources, Department of Health Services, EDF, Agricultural Lands, Lawrence Livermore National Laboratory, Department of Pesticide Regulation, United States Geological Survey, Groundwater Ambient Monitoring and Assessment Program and Local Groundwater Projects.

### Water Well Database

Source: Department of Water Resources

Telephone: 916-651-9648

### California Drinking Water Quality Database

Source: Department of Public Health

Telephone: 916-324-2319

The database includes all drinking water compliance and special studies monitoring for the state of California since 1984. It consists of over 3,200,000 individual analyses along with well and water system information.

### California Oil and Gas Well Locations

Source: Dept of Conservation, Geologic Energy Management Division

Telephone: 916-323-1779

Oil and Gas well locations in the state.

### California Earthquake Fault Lines

Source: California Division of Mines and Geology

The fault lines displayed on EDR's Topographic map are digitized quaternary fault lines prepared in 1975 by the United State Geological Survey. Additional information (also from 1975) regarding activity at specific fault lines comes from California's Preliminary Fault Activity Map prepared by the California Division of Mines and Geology.

## RADON

### State Database: CA Radon

Source: Department of Public Health

Telephone: 916-210-8558

Radon Database for California

## PHYSICAL SETTING SOURCE RECORDS SEARCHED

### Area Radon Information

Source: USGS

Telephone: 703-356-4020

The National Radon Database has been developed by the U.S. Environmental Protection Agency (USEPA) and is a compilation of the EPA/State Residential Radon Survey and the National Residential Radon Survey. The study covers the years 1986 - 1992. Where necessary data has been supplemented by information collected at private sources such as universities and research institutions.

### EPA Radon Zones

Source: EPA

Telephone: 703-356-4020

Sections 307 & 309 of IRRA directed EPA to list and identify areas of U.S. with the potential for elevated indoor radon levels.

### OTHER

Airport Landing Facilities: Private and public use landing facilities

Source: Federal Aviation Administration, 800-457-6656

Epicenters: World earthquake epicenters, Richter 5 or greater

Source: Department of Commerce, National Oceanic and Atmospheric Administration

California Earthquake Fault Lines: The fault lines displayed on EDR's Topographic map are digitized quaternary fault lines, prepared in 1975 by the United State Geological Survey. Additional information (also from 1975) regarding activity at specific fault lines comes from California's Preliminary Fault Activity Map prepared by the California Division of Mines and Geology.

### STREET AND ADDRESS INFORMATION

Â© 2015 TomTom North America, Inc. All rights reserved. This material is proprietary and the subject of copyright protection and other intellectual property rights owned by or licensed to Tele Atlas North America, Inc. The use of this material is subject to the terms of a license agreement. You will be held liable for any unauthorized copying or disclosure of this material.

## APPENDIX F: DUE DILIGENCE QUESTIONNAIRE

---



DUE DILIGENCE SCREENING QUESTIONNAIRE - PHASE I ESA (ASTM 1527-21)

SITE OWNERSHIP AND LOCATION:

Site Owner: McVally Bennett Family Trust
Site Location: 1986 Mountain View Dr. Paradise CA 95969

CURRENT AND/OR PRIOR USE OF SITE ("PROPERTY"):

1981 - Prior: 11/8/18 Christmas Tree Farm
after 11/8/18 camp fire non use

CURRENT AND/OR PRIOR USE OF ADJACENT PROPERTIES:

1966 Mountain View Dr.
(West) Rebuilding residence currently
(East) BLM

QUESTIONS:

Is the Property currently utilized for Industrial use?

Yes \_\_\_ Explain: \_\_\_ No X
Unknown \_\_\_

Are you aware of any environmental cleanup liens and/or land use limitations against the Property that are filed or recorded under federal, tribal, state or local law?

Yes \_\_\_ Explain: \_\_\_ No X
Unknown \_\_\_

Has the Property been utilized for Industrial use at any time in the past?

Yes \_\_\_ Explain: \_\_\_ No X
Unknown \_\_\_

Is or was the Property used as a gas station, auto repair shop, laboratory, dry cleaners, and fill/junkyard, printing shop, or as a waste treatment/ storage/ disposal/ recycling facility?

Yes \_\_\_ Explain: \_\_\_ No X
Unknown \_\_\_

Are or were any chemicals, paints, petroleum products or pesticides stored or used on the Property?

Are or were any drums or other bulk chemicals located on the Property?

Yes  Explain: See above No

Unknown

Has fill dirt been brought onto the Property?

Yes  Explain: Prior to 11/8/18 fill dirt to create No

Unknown  berm on north Property line

Are or were any sumps, pits, ponds or lagoons related to waste treatment located on the Property?

Yes  Explain: \_\_\_\_\_ No

Unknown

Is or was any stained soil or pavement located on the Property?

Yes  Explain: concrete on barn/former house site No

Unknown

Are or were any above or underground storage tanks (including septic tanks) located on the Property?

Yes  Explain: Septic former house site/current No

Unknown  park model site  
4/2 storage tank - at well site

Are or were any vent pipes, fill pipes, or unidentified cover plates or pipes located on the Property?

Yes  Explain: \_\_\_\_\_ No

Unknown

Is or was any maintenance or shop/service area located on the Property?

Yes  Explain: Barn was service for farm implements No

Unknown

Has there been any previous disclosure of hazardous materials in any buildings located on the Property?

Yes  Explain: \_\_\_\_\_ No

Unknown

Are there any visible signs of spillage, staining, residues, or corrosion in any buildings located on the Property?

Yes  Explain: Staining from camp fire No

Unknown

Are there any chemicals or other noxious odors on the Property?

Yes  Explain: \_\_\_\_\_ No

Unknown

Are there any transformers or other heavy electrical equipment or hydraulics on the Property that contain PCBs?

Yes \_\_\_\_\_ Explain: \_\_\_\_\_ No X  
Unknown \_\_\_\_\_

Are there any asbestos-containing materials located in buildings on the Property?

Yes \_\_\_\_\_ Explain: \_\_\_\_\_ No X  
Unknown \_\_\_\_\_

Is Property served by any wells or other non-public water supply? *near*

Yes X Explain: *functional HO well N.W. CORNER and irrigation to former house and barn* No \_\_\_\_\_  
Unknown \_\_\_\_\_

Has Owner/Tenant been informed of past or current existence of hazardous substances or petroleum products or environmental violations on the Property or any facility located on the Property?

Yes \_\_\_\_\_ Explain: \_\_\_\_\_ No X  
Unknown \_\_\_\_\_

Does any facility on the Property have any regulatory permits related to hazardous substances/wastes, wastewater discharge, or air emissions?

Yes \_\_\_\_\_ Explain: \_\_\_\_\_ No X  
Unknown \_\_\_\_\_

Have any hazardous substances or wastes or petroleum products been dumped, burned, buried, or otherwise disposed of on the Property?

Yes X Explain: *500gall. fuel tank burned in 11/09/2018* No \_\_\_\_\_  
Unknown \_\_\_\_\_

Does Owner/Tenant know of any radiation use on the Property?

Yes \_\_\_\_\_ Explain: \_\_\_\_\_ No X  
Unknown \_\_\_\_\_

How are onsite buildings heated/cooled? *electricity* N/A

Please describe the reason why the Phase I is required (sale, acquisition of property interests, etc.)

*? PARADISE  
? PARKS and Rec. request*

Does the purchase price being paid for this property (if in transition) reasonably reflect the fair market value of the property? (If you conclude that there is a difference, have you considered whether the lower purchase price is because contamination is known or believed to be present at the property?)

Yes \_\_\_\_\_ Explain: \_\_\_\_\_ No \_\_\_\_\_  
Unknown X

Based on your knowledge and experience related to the property are there any obvious indicators that point to the presence or likely presence of contamination at the property?

Yes \_\_\_\_\_ Explain: \_\_\_\_\_ No X  
Unknown \_\_\_\_\_

Do you have any other knowledge or experience with the property that may be pertinent to



the environmental professional (for example, copies of any available prior environmental site assessment reports, documents, correspondence, etc., concerning the property and its environmental condition)?

Yes            Explain: FEMA HAZARDOUS Property Assessment

gww "PASS" notice 2019. -

Anne Benoit

11/5/2022

Signature\*

Date

Anne Benoit

Trustee McNally/Benoit Family Trust

Printed Name

Relationship to Property  
(Owner, Tennant, Purchaser, Contractor, etc.)

530-518-0169

1986 Mountain View Dr. Paradise CA 95969

Phone Number

Address  
and 3915 NOT TREE LN. Reno NV 89509

\* By signing, you agree this form is filled correctly and completely, to the extent of your knowledge.

Chico Environmental Science and Planning  
333 Main Street, Suite 260 Chico, CA 95928  
530-899-2900 Fax: 530-899-2754

## **APPENDIX G: SUBJECT PROPERTY PHOTOGRAPHS**

---



Image 1. Entrance of subject property site with visual of the metal shed on site.



Image 2. View of entrance sign to subject property site.



Image 3. View of a small home located on the subject property site.

**SUBJECT PROPERTY PHOTOGRAPHS – November 4, 2022**  
**ADDRESS: 1986 Mountain View Drive Paradise, CA 95969**  
**APNs: 053-280-008 and 053-280-009**





Image 4. View of road taken upon entrance of subject property site.



Image 5. View of metal shed, truck, and RV on the subject property site.



Image 6. View of tank, metal shed, and RV on subject property site.

**SUBJECT PROPERTY PHOTOGRAPHS – November 4, 2022**  
**ADDRESS: 1986 Mountain View Drive Paradise, CA 95969**  
**APNs: 053-280-008 and 053-280-009**





Image 7. Materials located near the metal shed.



Image 8. Elevated tank as well as additional equipment and materials near the metal shed.



Image 9. View of rusted tank and additional materials.

**SUBJECT PROPERTY PHOTOGRAPHS – November 4, 2022**  
**ADDRESS: 1986 Mountain View Drive Paradise, CA 95969**  
**APNs: 053-280-008 and 053-280-009**





Image 10. Trashcan full of rusted materials.



Image 11. Large elevated tank on subject site.



Image 12. View from entrance of subject property.

**SUBJECT PROPERTY PHOTOGRAPHS – November 4, 2022**  
**ADDRESS: 1986 Mountain View Drive Paradise, CA 95969**  
**APNs: 053-280-008 and 053-280-009**





Image 13. Entrance gate to subject property site with view of tractor.



Image 14. View of quad located in front of the motorhome adjacent to the storage unit.



Image 15. View of motorhome located adjacent to the storage unit on site.

**SUBJECT PROPERTY PHOTOGRAPHS – November 4, 2022**  
**ADDRESS: 1986 Mountain View Drive Paradise, CA 95969**  
**APNs: 053-280-008 and 053-280-009**





Image 16. Storage unit and porta-potty located on the side of the home.



Image 17. Materials along the outside perimeter of the home.



Image 18. View of home on subject property beside a tractor.





Image 19. Fenced in square on subject property for a canine.



Image 20. Structure within fenced in area for canine shelter.



Image 21. View of rusted materials within the fenced in area.



Image 22. View of an old stump, a pile of rocks, flat bed trailer, and rusted equipment.



Image 23. Water access via PVC pipe and spigot.



Image 24. Pile of stacked logs.



Image 25. View of old rusted parts as well as a rusted metal staircase.



Image 26. Old and rusted piece of equipment on the subject property.



Image 27. Rusty piece of equipment located on the subject property.



Image 28. View of area with built up soil and debris.



Image 29. Rusted Wisconsin Air Cooled Engine.



Image 30. Alternative view of rusted Wisconsin Air Cooled Engine.



Image 31. Burnt trees and vegetation from the Campfire on the perimeter of the subject property.



Image 32. Area of removed soil.



Image 33. View of a cleared-out area of land in the footprint of former house.



Image 34. View of perimeter of subject property.



Image 35. Concrete staircase left on the hillside of the subject property.



Image 36. Pile of rocks and sticks on undeveloped and unvegetated land.



Image 37. View of cleared out area where the footprint of a second former structure on the subject property.



Image 38. View of a barbeque, fallen dead tree, and rusted equipment in the footprint of a second former structure.



Image 39. Water access through PVC pipe with a spigot.



Image 40. Stacked pile of rocks, concrete and dirt in the footprint of a second former structure.



Image 41. Water access through PVC pipe with spigot.



Image 42. Rusted equipment surrounded by vegetation regrowth.

**SUBJECT PROPERTY PHOTOGRAPHS – November 4, 2022**  
**ADDRESS: 1986 Mountain View Drive Paradise, CA 95969**  
**APNs: 053-280-008 and 053-280-009**







Image 43. View of rusted fuel tank elevated atop a stacked pile of logs.



Image 44. View of rusted tanks, additional rusted equipment, and fencing.



Image 45. View of rusted fuel tanks from gravel access road.



Image 46. Semi truck directly adjacent to the carport.



Image 47. Carport observed on paved slab, appeared to be used as a shop, with view of shipping units and additional equipment.



Image 48. View of shipping units and additional equipment on both sides of the carport.

## APPENDIX H: QUALIFICATIONS

---

## QUALIFICATIONS

---

### **John J. Lane**

Environmental Professional

California Professional Geologist (2003 – Present)

Owner and Principal Scientist: Chico Environmental (August 2002 – Present)

California State University, Chico: M.S., Geoscience, 2000

California State University, Chico: B.S., Physical Science, 1992